
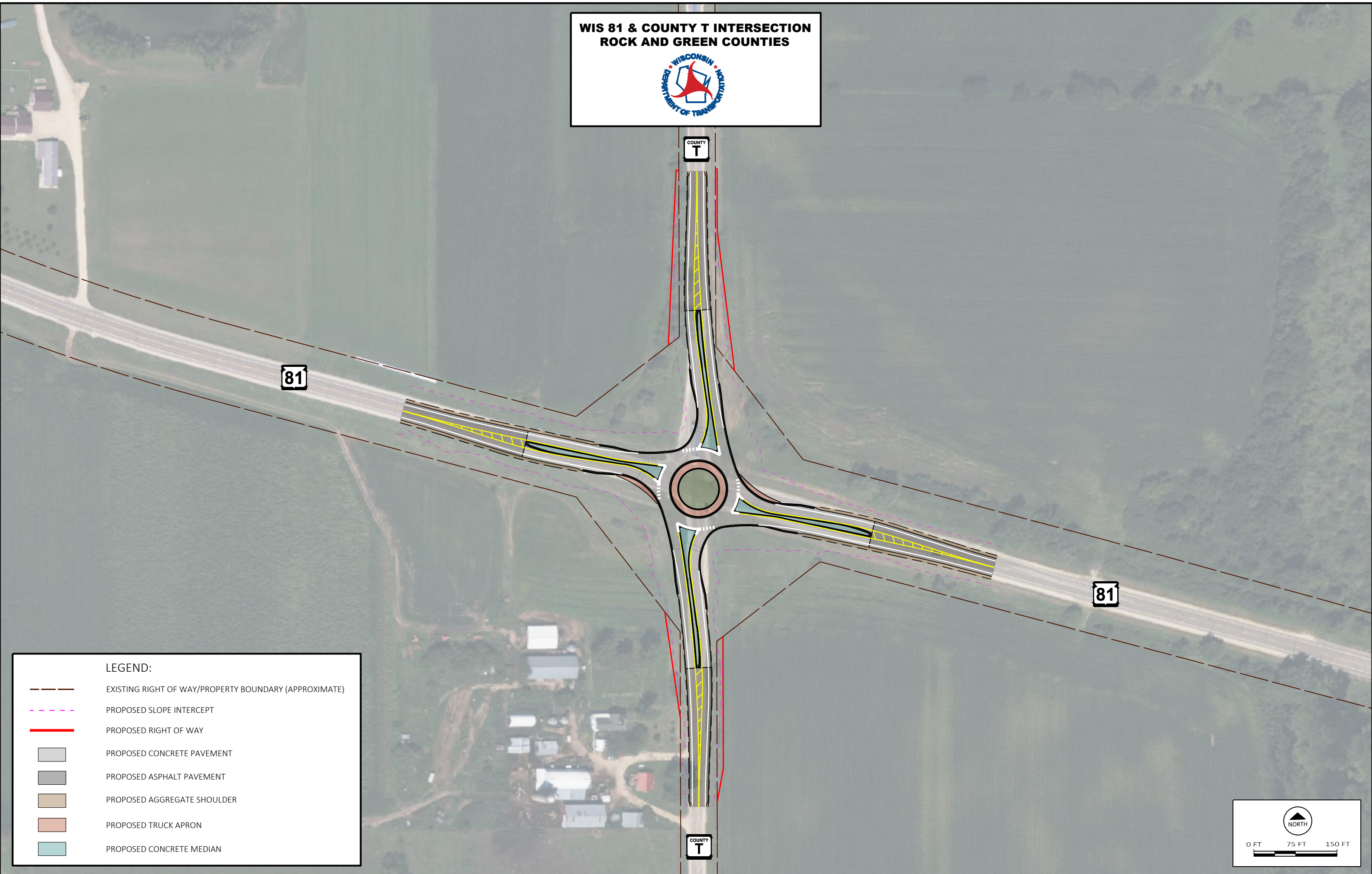











**WIS 81 & COUNTY T INTERSECTION
ROCK AND GREEN COUNTIES**

LEGEND:

-  EXISTING RIGHT OF WAY/PROPERTY BOUNDARY (APPROXIMATE)
-  PROPOSED SLOPE INTERCEPT
-  PROPOSED RIGHT OF WAY
-  PROPOSED CONCRETE PAVEMENT
-  PROPOSED ASPHALT PAVEMENT
-  PROPOSED AGGREGATE SHOULDER
-  PROPOSED TRUCK APRON
-  PROPOSED CONCRETE MEDIAN

NORTH



0 FT 75 FT 150 FT

