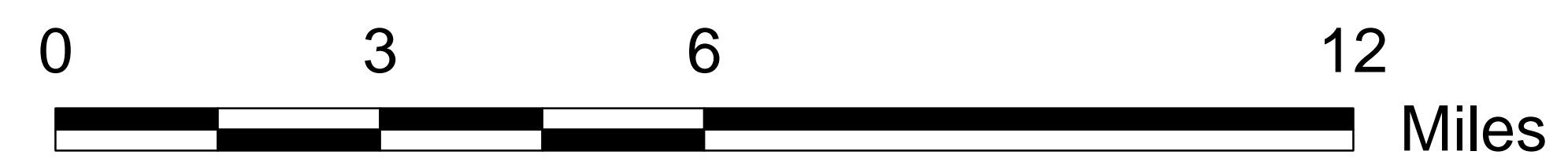

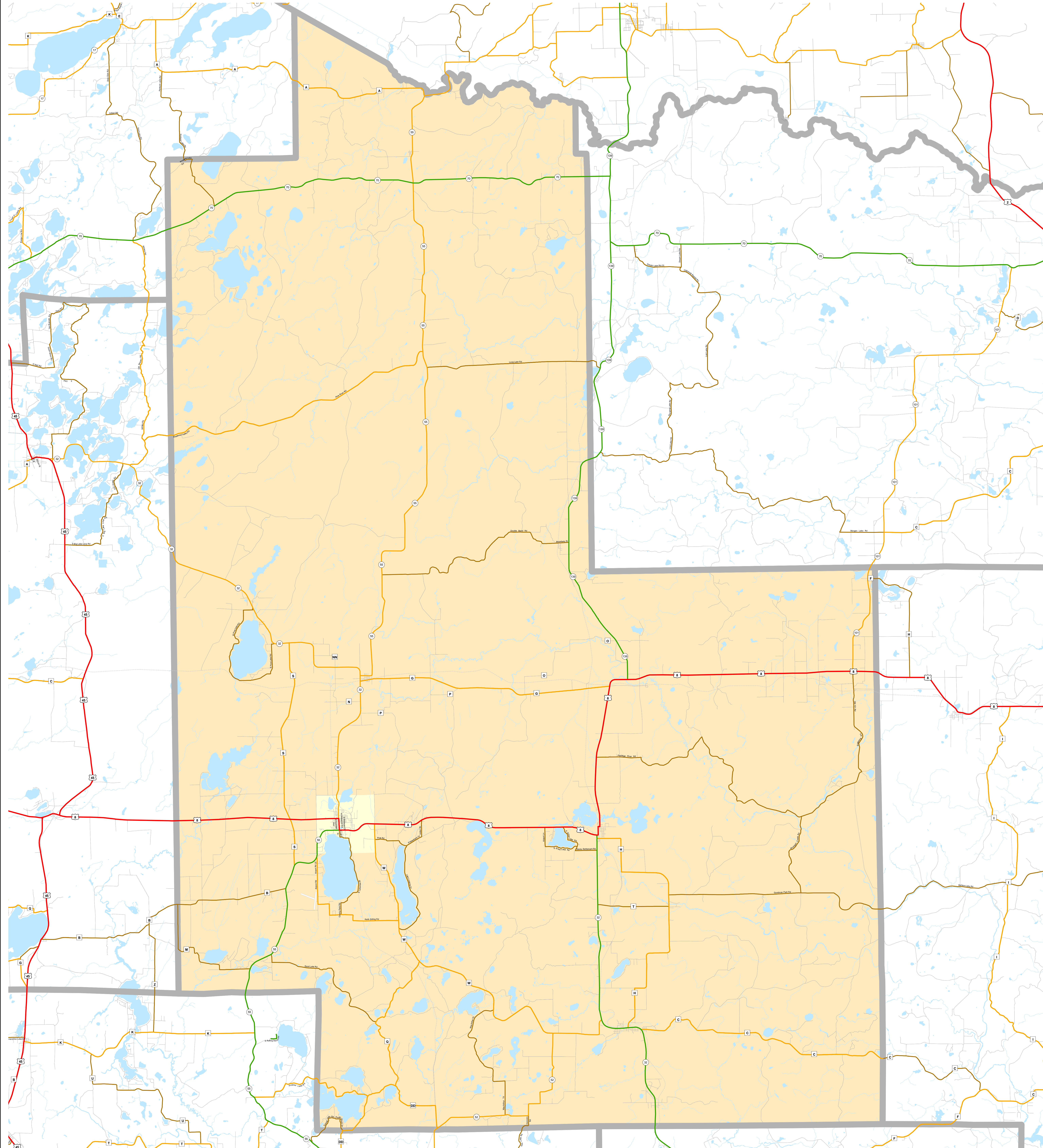


FOREST

Functional Classification - April 24, 2019

FOREST



Legend

Existing	Planned*	Other

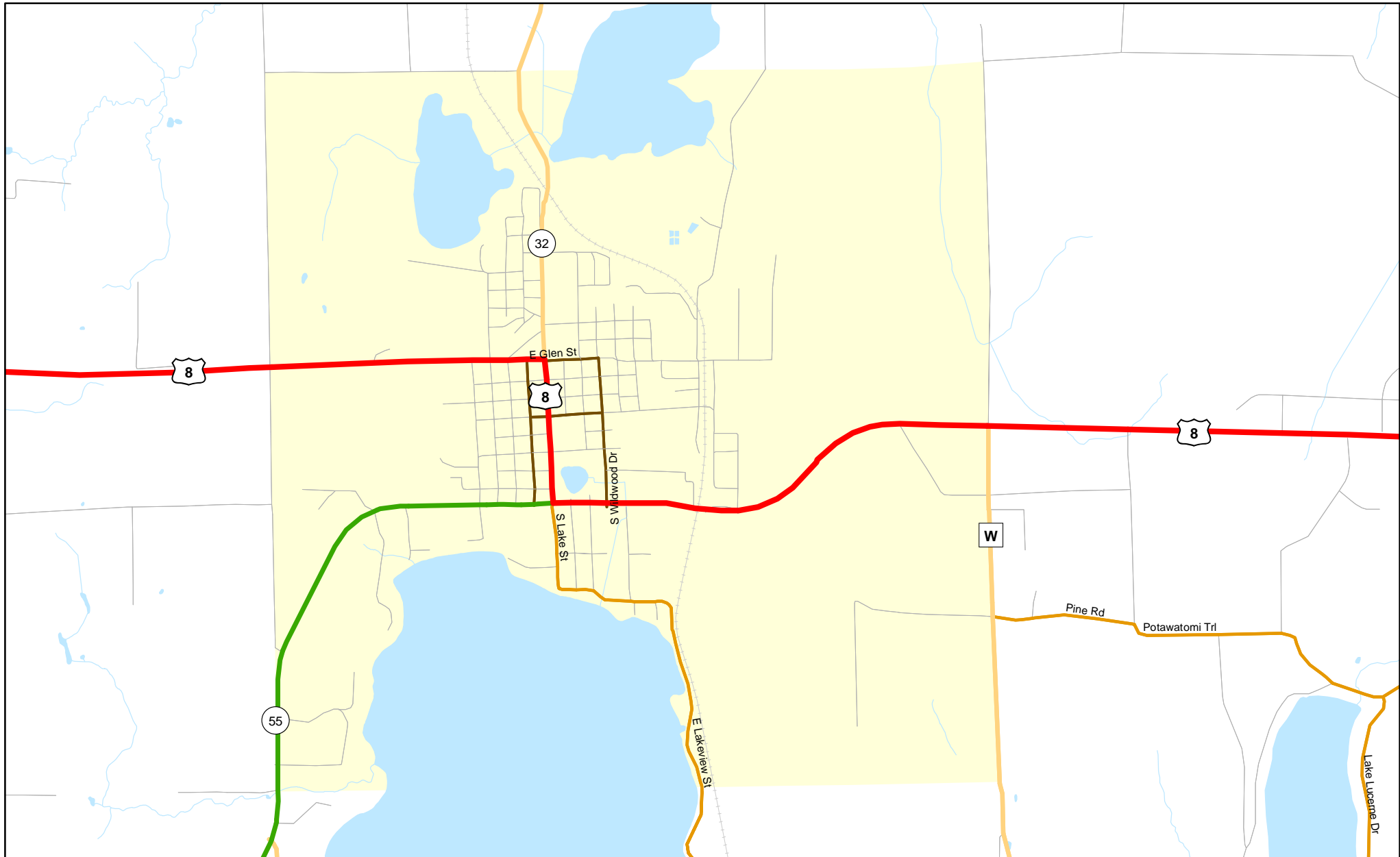
* NOTE: All planned route locations are approximations only. In urban(ized) areas, only urban connecting links of rural classified routes and urban non-connecting link principal arterials are shown.

The information on these maps and produced from these maps was created for the official use of the Wisconsin Department of Transportation (WisDOT). Any other use, while not prohibited, is the sole responsibility of the user. WisDOT expressly disclaims all liability regarding fitness of use of the information for other than official WisDOT business.



Chart C Community: CRANDON
County: Forest

Functional Classification - April 24, 2019



Functional Classification

- Principal Arterial
- Minor Arterial
- Major Collector
- Minor Collector
- Chart C Minor Collector
- planned Principal Arterial
- planned Minor Arterial
- planned Major Collector
- planned Minor Collector

WisDOT Bureau of Planning and Economic Development
FHWA approval: April 24, 2019
PDF created: 04/24/2019

Chart C Community: CRANDON
County: Forest