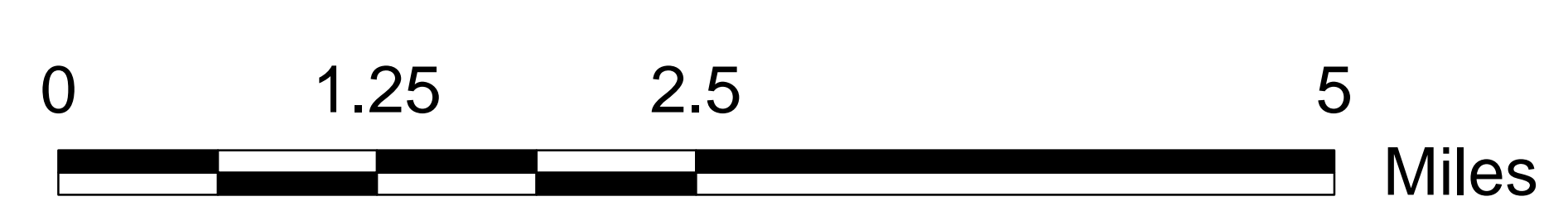

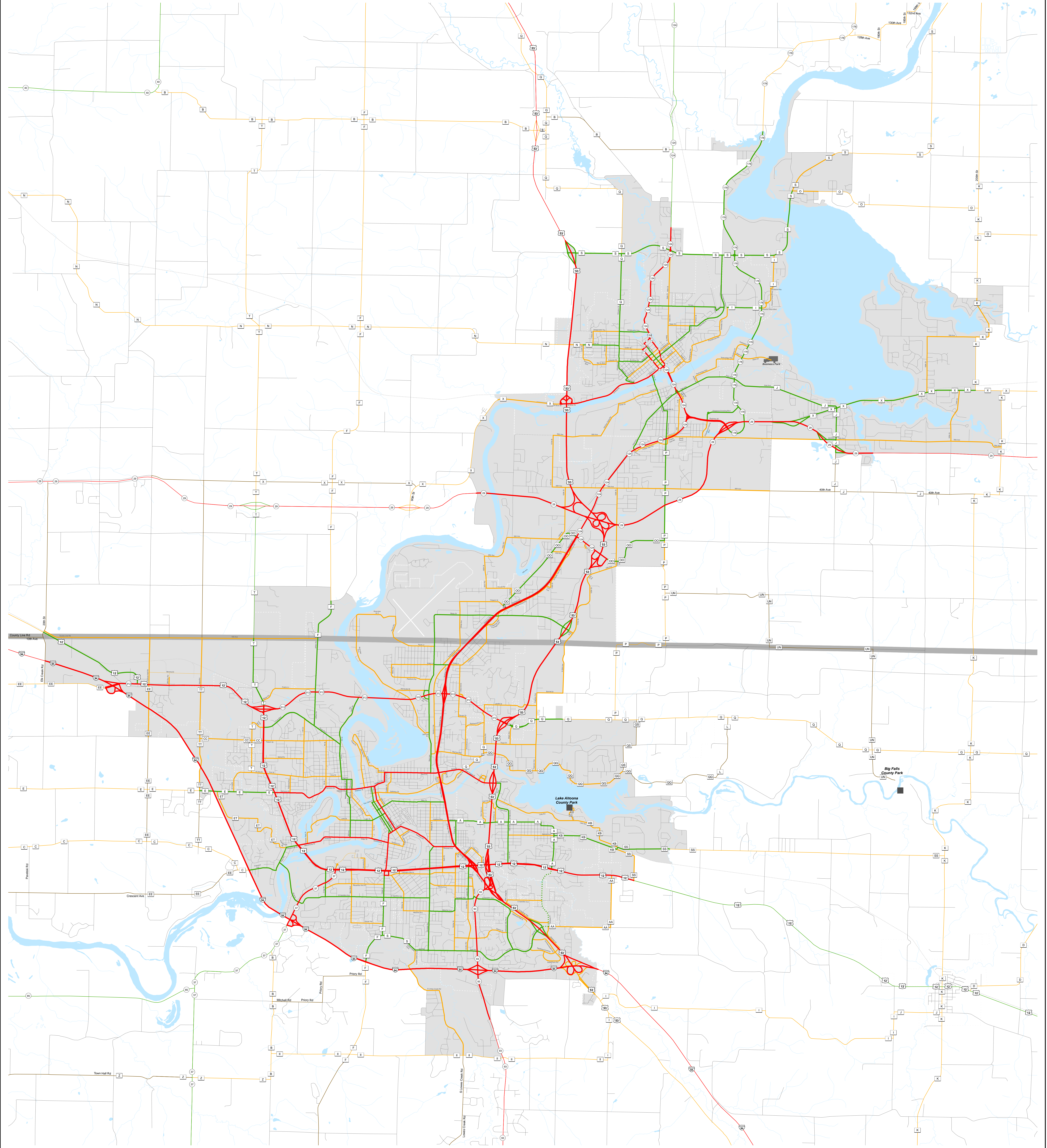


EAU CLAIRE - CHIPPEWA FALLS

Functional Classification

08/11/2016

EAU CLAIRE - CHIPPEWA FALLS



| addendum to Legend | |
|--------------------|--|
| MA | WISLR certified |
| MA | non-WISLR certified (not eligible for STP-U funding) |
| COL | WISLR certified |
| COL | non-WISLR certified (not eligible for STP-U funding) |
| LOC | WISLR certified |
| LOC | non-WISLR certified |

| Legend | | Other |
|--------------------|--------------------|------------------------------------|
| Existing | Planned* | Railroads |
| Principal Arterial | Principal Arterial | Lakes, Rivers, Streams |
| Minor Arterial | Minor Arterial | City/Village Boundary |
| Collector | Collector | Urban(ized) Area |
| Local | Local | Other surrounding urban(ized) area |
| | | Rural Area |
| | | County Boundary |

* NOTE: All planned route locations are approximations only.

The information on these maps and produced from these maps was created for the official use of the Wisconsin Department of Transportation (WisDOT). Any other use, while not prohibited, is the sole responsibility of the user. WisDOT expressly disclaims all liability regarding fitness of use of the information for other than official WisDOT business.

EAU CLAIRE

Existing function detail maps for planned routes

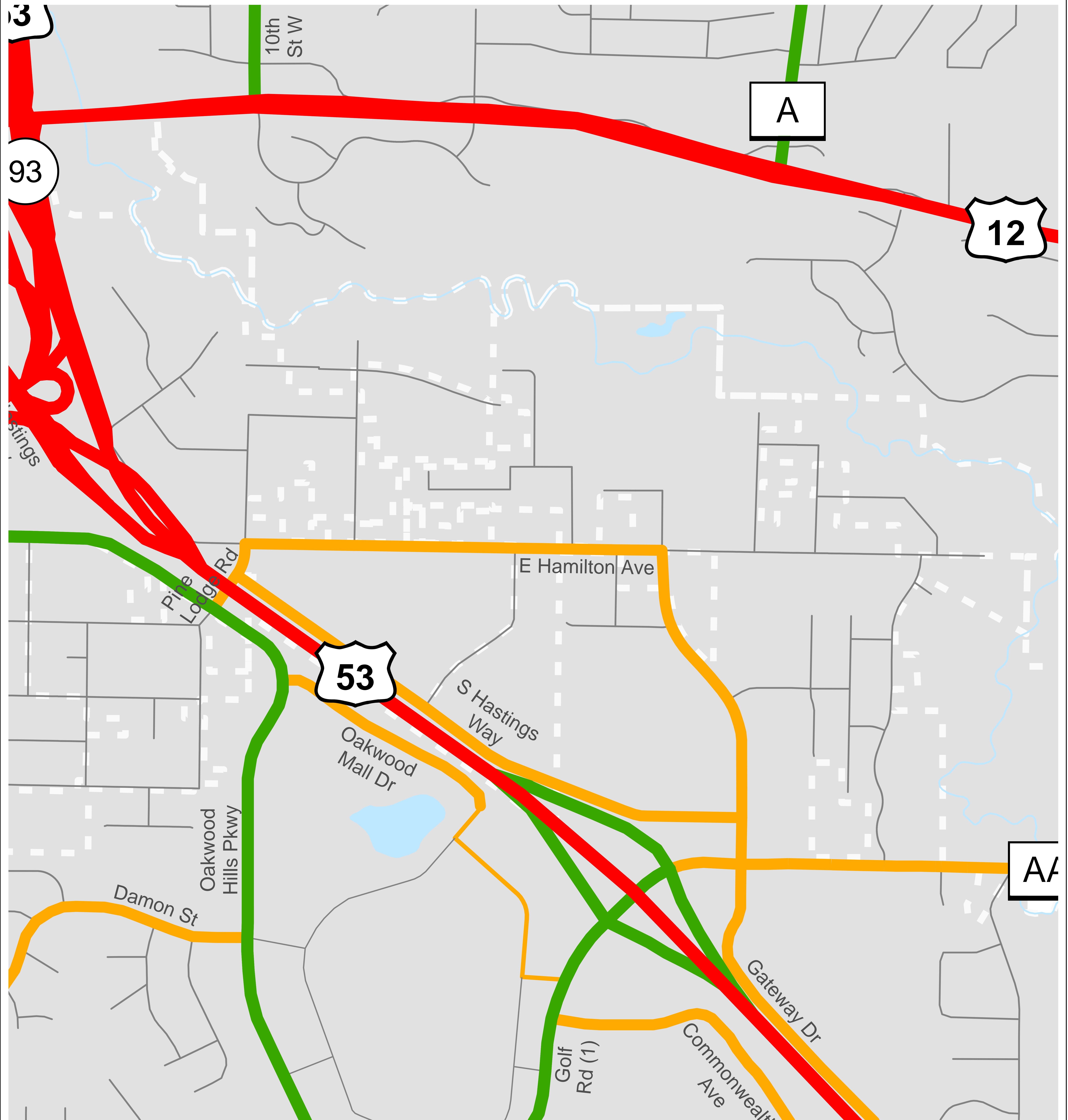
Page

3 Gateway Dr extension

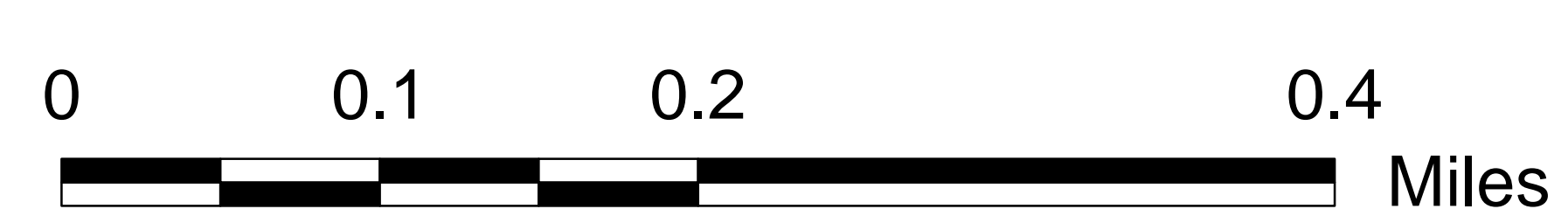

EAU CLAIRE (existing function detail: Gateway Dr extension)

Functional Classification

08/11/2016



EAU CLAIRE (existing function detail: Gateway Dr extension)



| Legend | | Other | |
|----------|----------|-------|------------------------------------|
| Existing | Planned* | | |
| | | | Railroads |
| | | | Lakes, Rivers, Streams |
| | | | City/Village Boundary |
| | | | Urban(ized) Area |
| | | | Other surrounding urban(ized) area |
| | | | Rural Area |
| | | | County Boundary |

* NOTE:
All planned route locations are approximations only.

The information on these maps and produced from these maps was created for the official use of the Wisconsin Department of Transportation (WisDOT). Any other use, while not prohibited, is the sole responsibility of the user. WisDOT expressly disclaims all liability regarding fitness of use of the information for other than official WisDOT business.