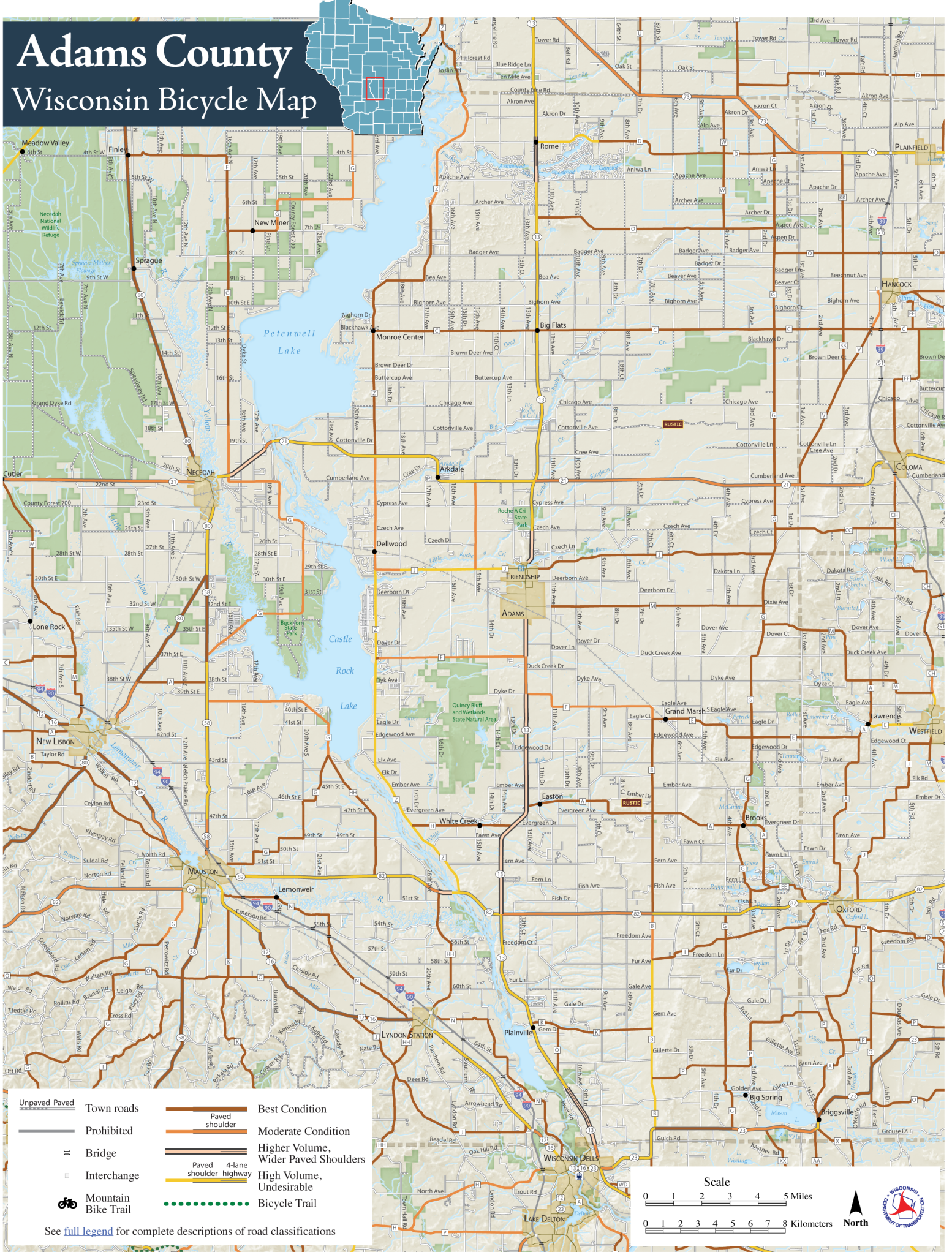

















# Adams County Wisconsin Bicycle Map



- |  |   |   |  |
|--|---|---|--|
|  Unpaved       |  Town roads          |  Paved                         |  Best Condition                       |
|  Prohibited    |  Bridge              |  Paved shoulder                |  Moderate Condition                   |
|  Interchange   |  Mountain Bike Trail |  Paved 4-lane shoulder highway |  Higher Volume, Wider Paved Shoulders |
|  Bicycle Trail |  Bicycle Trail       |   |  High Volume, Undesirable             |

See [full legend](#) for complete descriptions of road classifications

