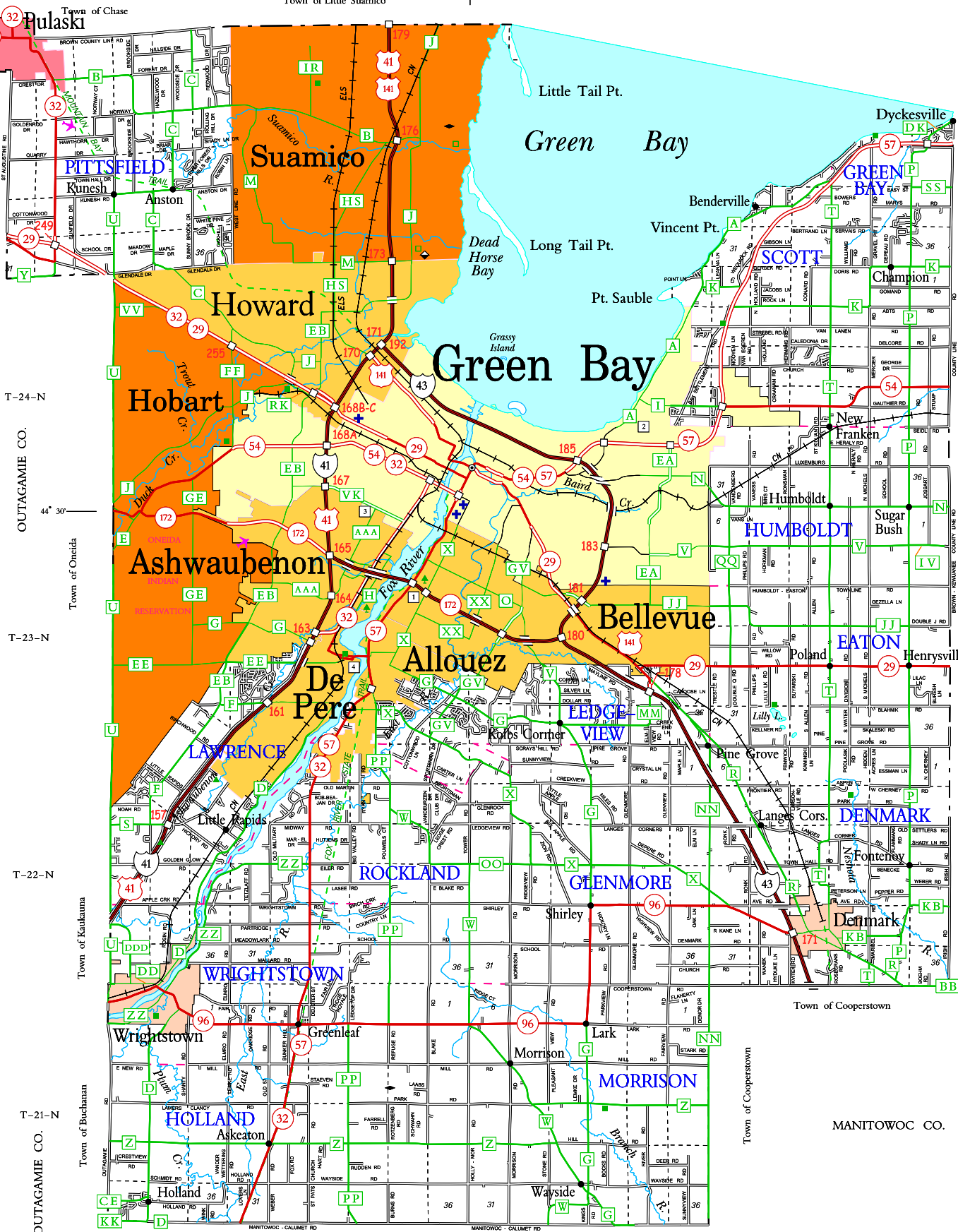


SHAWANO CO.
T-25-N

Town of Maple Grove



LEGEND

- Freeway
- Multilane Divided
- U.S. or State Hwy
- County Trunk Hwy
- Town Road
- Firelane
- Railroad
- State Trail
- Interchange
- Highway Separation
- Interstate Highway No.
- U.S. Highway No.
- State Highway No.
- County Highway Letter
- State Boundary
- County Boundary
- Civil Town Boundary
- Section Line
- Dam
- Hospital
- Airport
- County Seat
- Unincorporated Village
- Fish Hatchery
- Game Farm
- Public Hunt. or Fish Grds.
- Public Camp & Picnic Grds.
- Ranger Station
- State Park
- County Park
- With Facilities
- Without Facilities
- Rest area
- Modern Facilities
- Wayside
- Rustic Facilities
- Green Bay Correctional Institution
- Univ. of Wisconsin - Green Bay
- Lambeau Field
- St. Norbert College

T-24-N

T-23-N

T-22-N

T-21-N

T-20-N

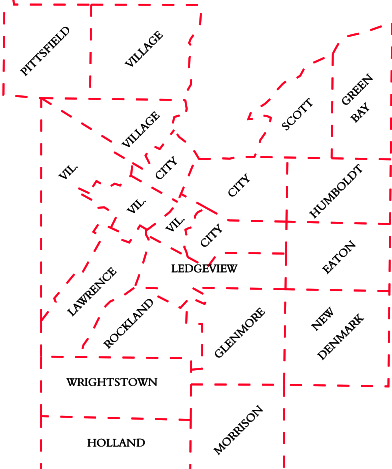
T-19-N

T-18-N

T-17-N

T-16-N

CIVIL TOWNS



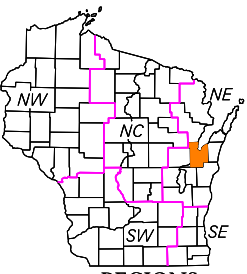
Town of Woodville Town of Brillion Town of Maple Grove Town of Franklin
R-19-E R-20-E R-21-E R-22-E

CALUMET CO. MANITOWOC CO.

For boundaries of public hunting and fishing grounds please contact the Department of Natural Resources

SECTION NUMBERING OF A TOWNSHIP

6	5	4	3	2	1
7	8	9	10	11	12
18	17	16	15	14	13
19	20	21	22	23	24
30	29	28	27	26	25
31	32	33	34	35	36



MILES OF HIGHWAY
as of Dec. 31, 2019

STATE.....	190
COUNTY.....	361
LOCAL ROADS.....	1799
OTHER ROADS.....	5
TOTAL FOR COUNTY.....	2356

Land Area (2000 Census) 530 sq mi
Population (2000 Census) 248007
County Seat Green Bay

BROWN CO.

DEPARTMENT OF TRANSPORTATION
Madison, Wisconsin
SCALE MILES
Corrected for
JAN. 2021
Base compiled from U.S.G.S. Quadrangles
1:100,000 Series