

ASHLAND CO.

T-47-N

46° 30'

T-46-N

T-45-N

T-44-N

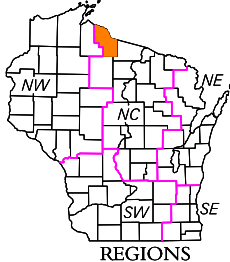
T-43-N

T-42-N

T-41-N



STATE OF MICHIGAN



LEGEND

- Freeway
- Multilane Divided
- U.S. or State Hwy
- County Trunk Hwy
- Town Road
- Firelane
- Railroad
- State Trail
- Interchange
- Highway Separation
- Interstate Highway No.
- U.S. Highway No.
- State Highway No.
- County Highway Letter
- State Boundary
- County Boundary
- Civil Town Boundary
- Section Line
- Dam
- Hospital
- Airport
- County Seat
- Unincorporated Village
- Fish Hatchery
- Game Farm
- Public Hunt or Fish Grds.
- Public Camp & Picnic Grds.
- Ranger Station
- State Park
- County Park - With Facilities
- Without Facilities
- Rest Area - Modern Facilities
- Wayside - Rustic Facilities

For boundaries of public hunting and fishing grounds please contact the Department of Natural Resources

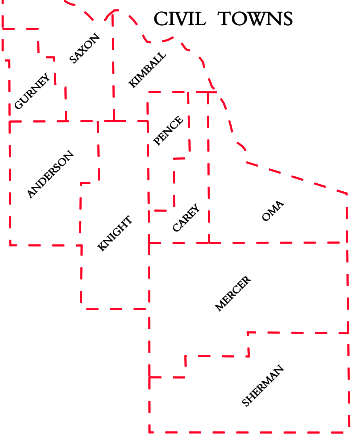
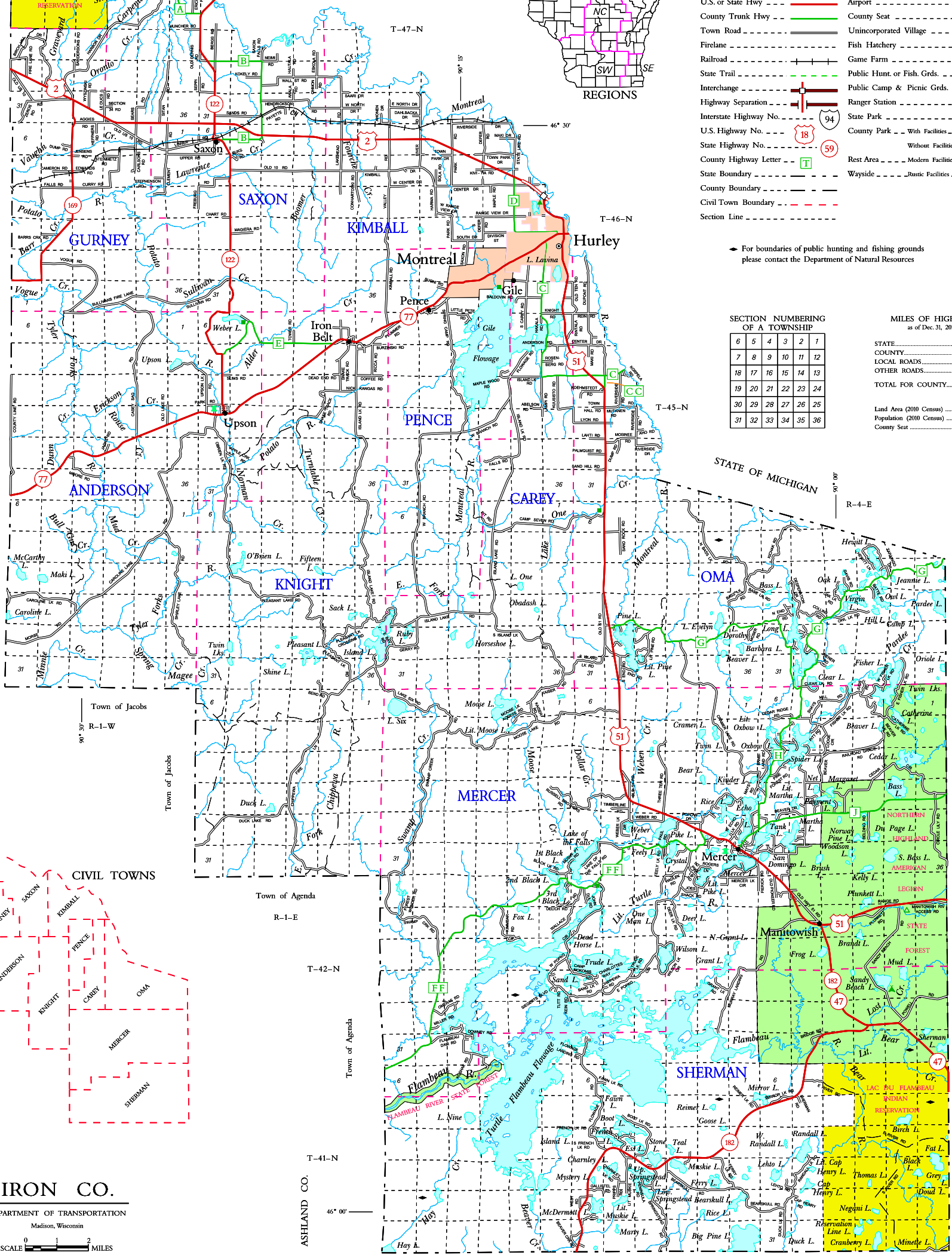
SECTION NUMBERING OF A TOWNSHIP

6	5	4	3	2	1
7	8	9	10	11	12
18	17	16	15	14	13
19	20	21	22	23	24
30	29	28	27	26	25
31	32	33	34	35	36

MILES OF HIGHWAY as of Dec. 31, 2019

STATE	114
COUNTY	67
LOCAL ROADS	558
OTHER ROADS	63
TOTAL FOR COUNTY	802

Land Area (2010 Census) 758 sq mi
Population (2010 Census) 5916
County Seat Hurley



IRON CO.

DEPARTMENT OF TRANSPORTATION
Madison, Wisconsin

SCALE 0 1 2 MILES

Corrected for
JAN. 2021

Base compiled from U.S.G.S. Quadrangles
1:100,000 Series

Town of Eisenstein Town of Fifield Town of Lac du Flambeau