

ONEIDA CO.

ONEIDA CO.

R-4-E

R-5-E

R-6-E

R-7-E

R-8-E

Town of Lynne

Town of Little Rice

Town of Nokomis

Town of Woodboro

Town of Crescent

PRICE CO.

T-35-N

PRICE CO.

T-34-N

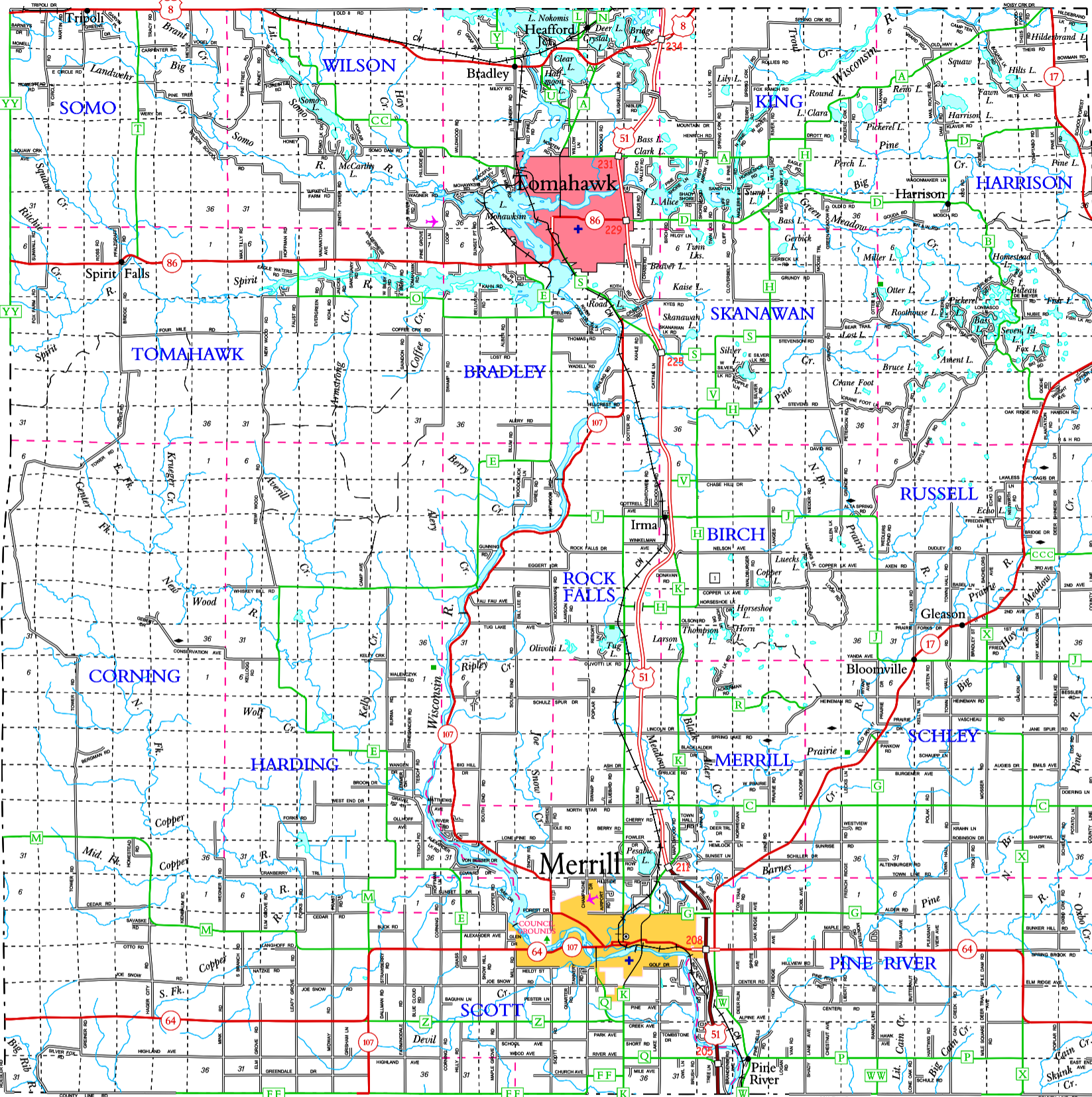
TAYLOR CO.

T-33-N

T-32-N

T-31-N

TAYLOR CO.



Town of Halsey Town of Hamburg Town of Berlin Village of Maine Town of Texas Town of Hewitt

R-4-E

R-5-E

R-6-E

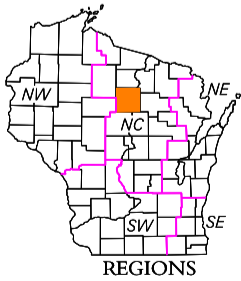

R-7-E

R-8-E

MARATHON CO.

MARATHON CO.

CIVIL TOWNS



SECTION NUMBERING OF A TOWNSHIP

6	5	4	3	2	1
7	8	9	10	11	12
18	17	16	15	14	13
19	20	21	22	23	24
30	29	28	27	26	25
31	32	33	34	35	36

MILES OF HIGHWAY

as of Dec. 31, 2019

STATE.....	156
COUNTY.....	270
LOCAL ROADS.....	868
OTHER ROADS.....	27
TOTAL FOR COUNTY.....	1321

Land Area (2010 Census)..... 879 sq mi
 Population (2010 Census)..... 28743
 County Seat..... Merrill

LINCOLN CO.

DEPARTMENT OF TRANSPORTATION

Madison, Wisconsin

SCALE 0 1 2 MILES

Corrected for

JAN. 2021

Base compiled from U.S.G.S. Quadrangles

1:100,000 Series

LEGEND

- Freeway
- Multilane Divided
- U.S. or State Hwy
- County Trunk Hwy
- Town Road
- Firelane
- Railroad
- State Trail
- Interchange
- Highway Separation
- Interstate Highway No.
- U.S. Highway No.
- State Highway No.
- County Highway Letter
- State Boundary
- County Boundary
- Civil Town Boundary
- Section Line
- Dam
- Hospital
- Airport
- County Seat
- Unincorporated Village
- Fish Hatchery
- Game Farm
- Public Hunt or Fish Grds.
- Public Camp & Picnic Grds.
- Ranger Station
- State Park
- County Park
- Rest Area
- Wayside
- Lincoln Hills School

For boundaries of public hunting and fishing grounds
 please contact the Department of Natural Resources