

R-20-W ST. CROIX CO R-19-W R-18-W R-17-W R-16-W R-15-W

Town of Troy Town of Kinnickinnic Town of Pleasant Valley Town of Rush River Town of Eau Galle Town of Cady

DUNN CO.

T-27-N

T-26-N

T-25-N

T-24-N

Town of Weston

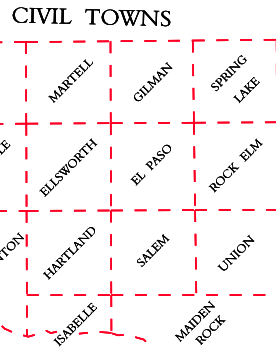
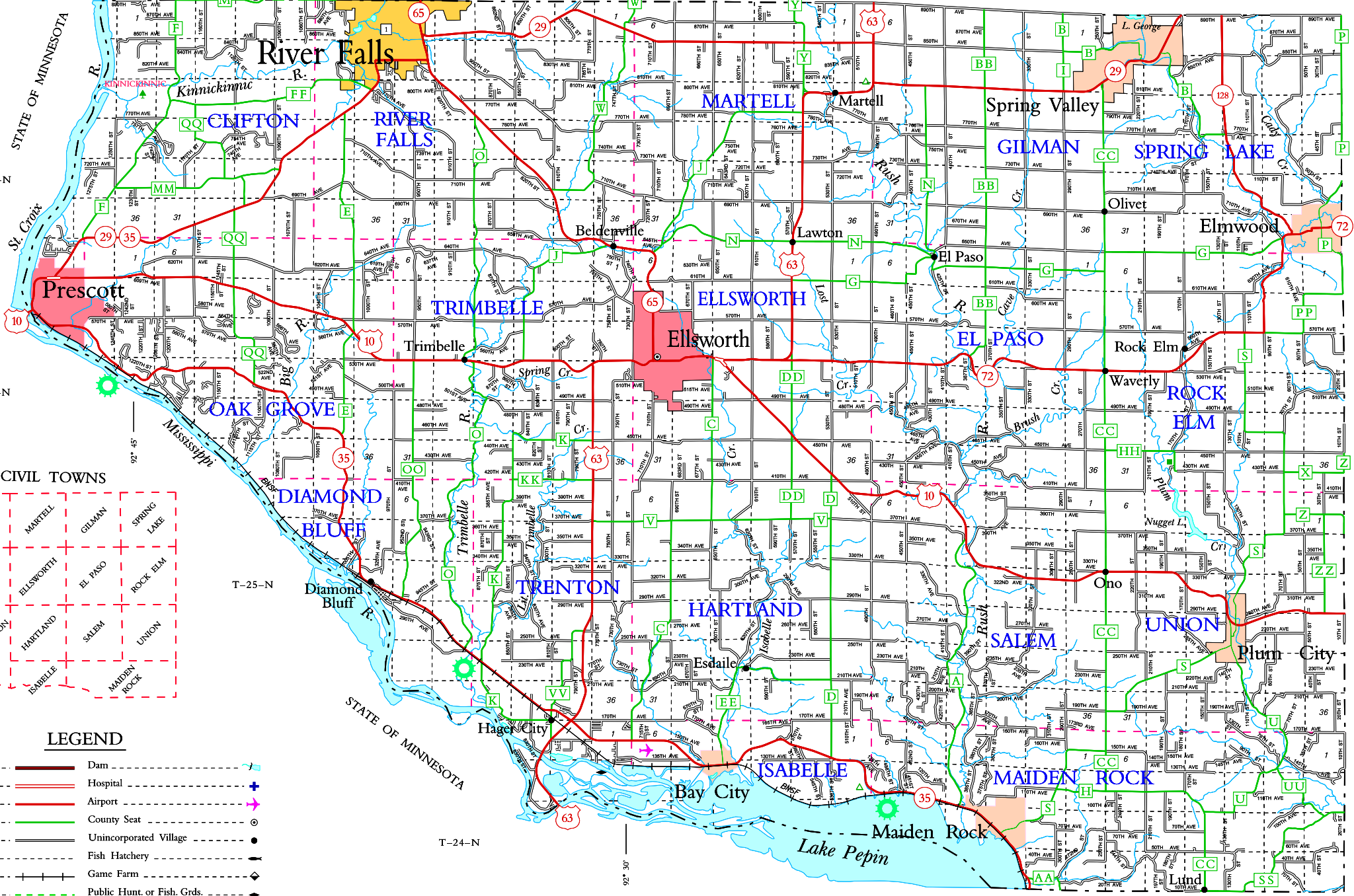
Town of Eau Galle

Town of Waterville

Town of Frankfort

DUNN CO.
PEPIN CO.

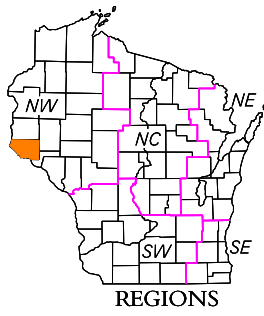
1:450,000' E



LEGEND

- Freeway
- Multilane Divided
- U.S. or State Hwy
- County Trunk Hwy
- Town Road
- Firelane
- Railroad
- State Trail
- Interchange
- Highway Separation
- Interstate Highway No.
- U.S. Highway No.
- State Highway No.
- County Highway Letter
- Great River Road
- State Boundary
- County Boundary
- Civil Town Boundary
- Section Line
- Dam
- Hospital
- Airport
- County Seat
- Unincorporated Village
- Fish Hatchery
- Game Farm
- Public Hunt. or Fish. Grds.
- Public Camp & Picnic Grds.
- Ranger Station
- State Park
- County Park
- Rest Area
- Wayside
- Univ. of Wis. - River Falls

For boundaries of public hunting and fishing grounds please contact the Department of Natural Resources



SECTION NUMBERING OF A TOWNSHIP

6	5	4	3	2	1
7	8	9	10	11	12
18	17	16	15	14	13
19	20	21	22	23	24
30	29	28	27	26	25
31	32	33	34	35	36

MILES OF HIGHWAY as of Dec. 31, 2019

STATE	164
COUNTY	249
LOCAL ROADS	899
OTHER ROADS	5
TOTAL FOR COUNTY	1317

Land Area (2010 Census) 574 sq mi
Population (2010 Census) 41019
County Seat Ellsworth

PIERCE CO.

DEPARTMENT OF TRANSPORTATION
Madison, Wisconsin

SCALE 0 1 2 MILES

Corrected for
JAN. 2021

Base compiled from U.S.G.S. Quadrangles
1:100,000 Series

PIERCE 47-NW

PIERCE 47-NW