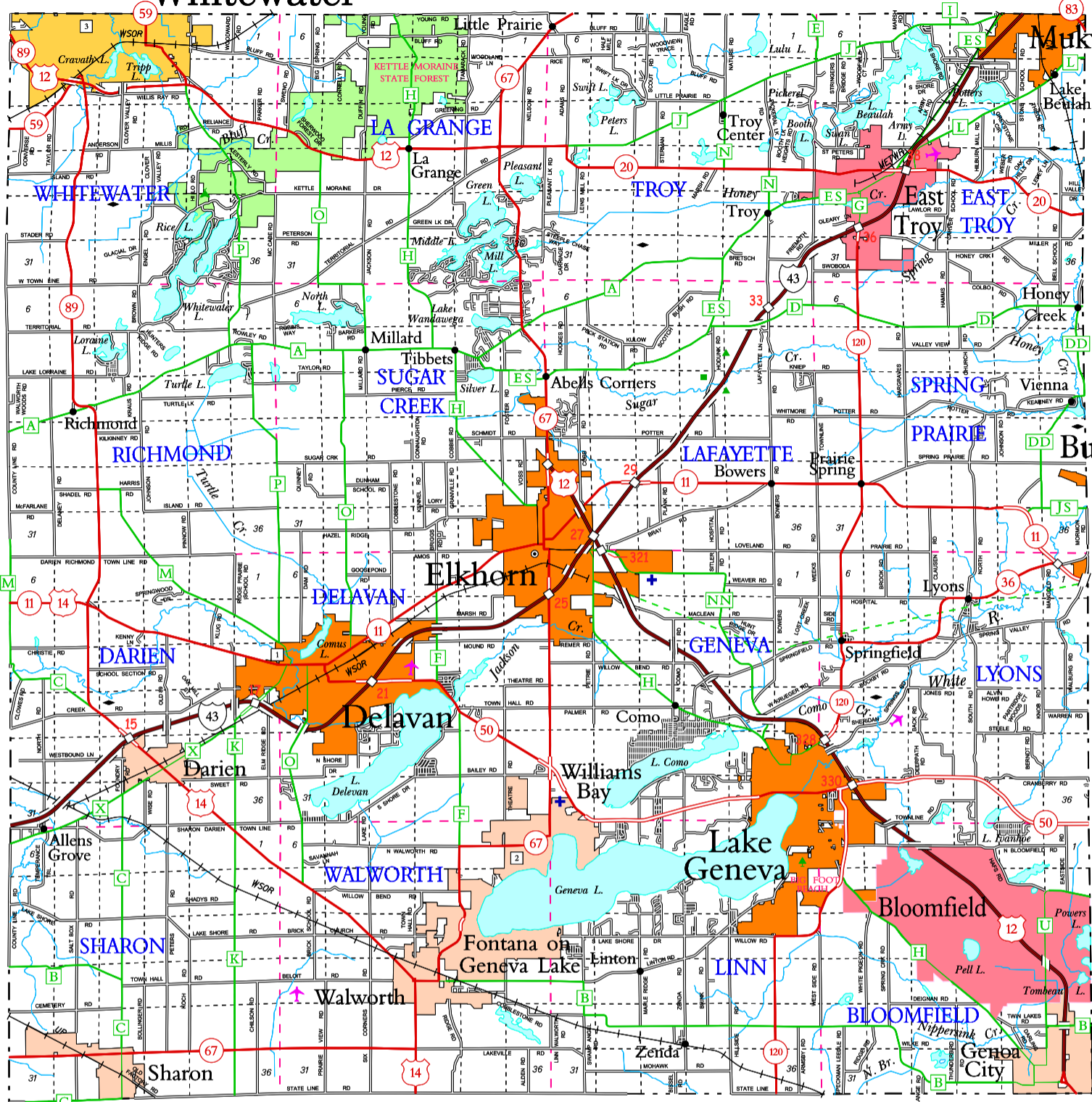


R-15-E R-16-E R-17-E R-18-E
Town of Cold Spring Town of Palmyra Town of Eagle Town of Mukwonago

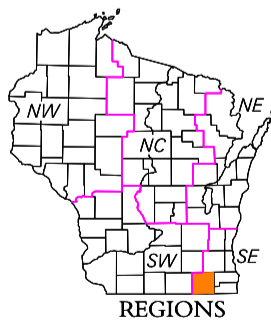


T-4-N
Town of Lima
T-3-N
Town of Johnstown
T-2-N
Town of Bradford
T-1-N
Town of Clinton

Town of Waterford
Town of Rochester
Town of Burlington
Town of Burlington
Town of Randall

LEGEND


- Freeway
- Multilane Divided
- U.S. or State Hwy
- County Trunk Hwy
- Town Road
- Firelane
- Railroad
- State Trail
- Interchange
- Highway Separation
- Interstate Highway No.
- U.S. Highway No.
- State Highway No.
- County Highway Letter
- State Boundary
- County Boundary
- Civil Town Boundary
- Section Line
- Dam
- Hospital
- Airport
- County Seat
- Unincorporated Village
- Fish Hatchery
- Game Farm
- Public Hunt or Fish Grds.
- Public Camp & Picnic Grds.
- Ranger Station
- State Park
- County Park
- Rest Area
- Wayside
- School for Deaf
- Yerkes Observatory
- University of Wisconsin - Whitewater



REGIONS

SECTION NUMBERING OF A TOWNSHIP

6	5	4	3	2	1
7	8	9	10	11	12
18	17	16	15	14	13
19	20	21	22	23	24
30	29	28	27	26	25
31	32	33	34	35	36



For boundaries of public hunting and fishing grounds please contact the Department of Natural Resources

MILES OF HIGHWAY as of Dec. 31, 2019

STATE	216
COUNTY	193
LOCAL ROADS	1129
OTHER ROADS	0
TOTAL FOR COUNTY	1538

Land Area (2010 Census) 555 sq mi
Population (2010 Census) 102228
County Seat Elkhorn

WALWORTH CO.

DEPARTMENT OF TRANSPORTATION
Madison, Wisconsin

SCALE 0 1 2 MILES

Corrected for
JAN. 2021

Base compiled from U.S.G.S. Quadrangles
1:100,000 Series