



Wisconsin Department of Transportation

January 5, 2016

Division of Transportation Systems Development

Bureau of Project Development
4802 Sheboygan Avenue, Rm 601
P O Box 7916
Madison, WI 53707-7916

Telephone: (608) 266-1631
Facsimile (FAX): (608) 266-8459

NOTICE TO ALL CONTRACTORS:

**Proposal #26: 5105-16-60
Statewide Tree Clearing
Various Locations
Non Highway
Statewide**

Letting of January 12, 2016

This is Addendum No. 02, which provides for the following:

Special Provisions

| Revised Special Provisions | |
|----------------------------|--|
| Article No. | Description |
| 2 | Consideration of Proposals (Indefinite Delivery/Indefinite Quantity) |

Plan Sheets

| Added Plan Sheets | |
|-------------------|---|
| Plan Sheet | Plan Sheet Title (brief description of why sheet was deleted) |
| 29A – 29AC | Site 5 Plan Details |
| 29AD – 29AS | Site 6 Plan Details |
| 33A – 33V | Site 8 Plan Details |

The responsibility for notifying potential subcontractors and suppliers of these changes remains with the prime contractor.

Sincerely,

Mike Coleman

Proposal Development Specialist
Proposal Management Section

ADDENDUM NO. 02

5105-16-60

January 5, 2016

Special Provisions

2. Consideration of Proposals (Indefinite Delivery/Indefinite Quantity)

*Replace entire section titled **Estimated Quantities and Maximum Time Allowed** with the following:*

Estimated Quantities and Maximum Time Allowed

The total quantities of the contract will not exceed 650 Sta. and may not be less than 500 Sta.

Each individual Job order will be at least 20 Stations.

Contract time for each job orders issued under this contract will have a completion date of 12:01 AM April 1, 2016, unless otherwise modified in the Job order.

Plan Sheets

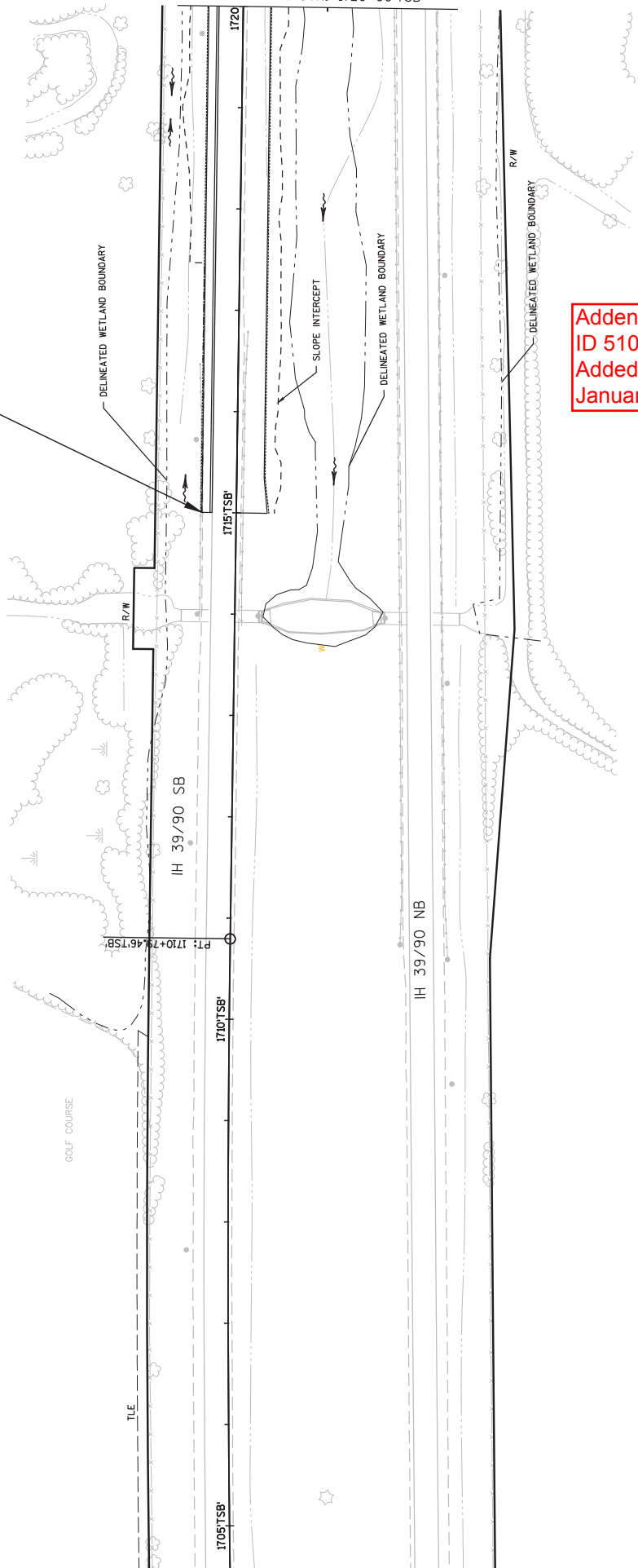
The following 8½ x 11-inch sheets are attached and made part of the plans for this proposal:

Added: 29A – 29AS, and 33A – 33V

END OF ADDENDUM

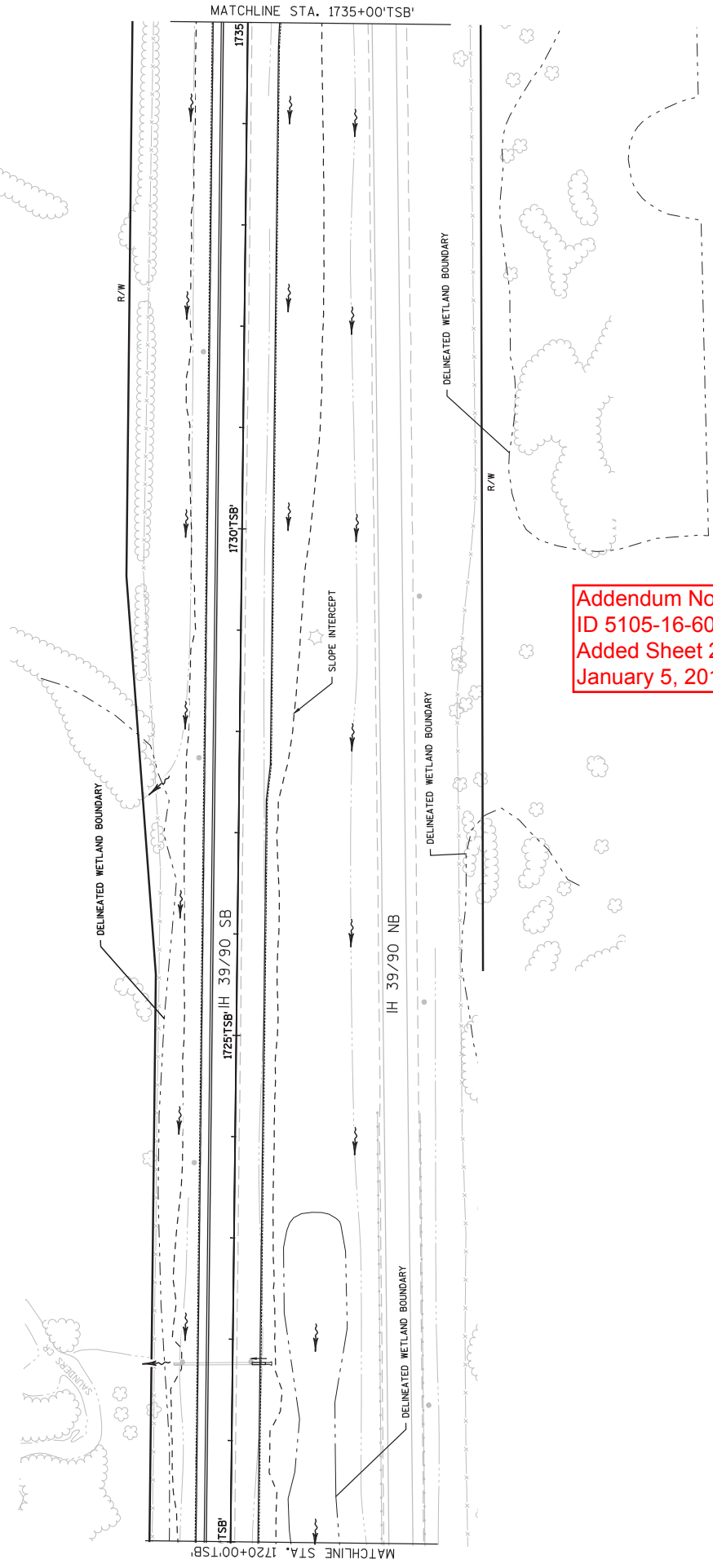
BEGIN PROJECT 5015-16-60
STA 1715+00'TSB'

MATCHLINE STA. 1720+00'TSB'



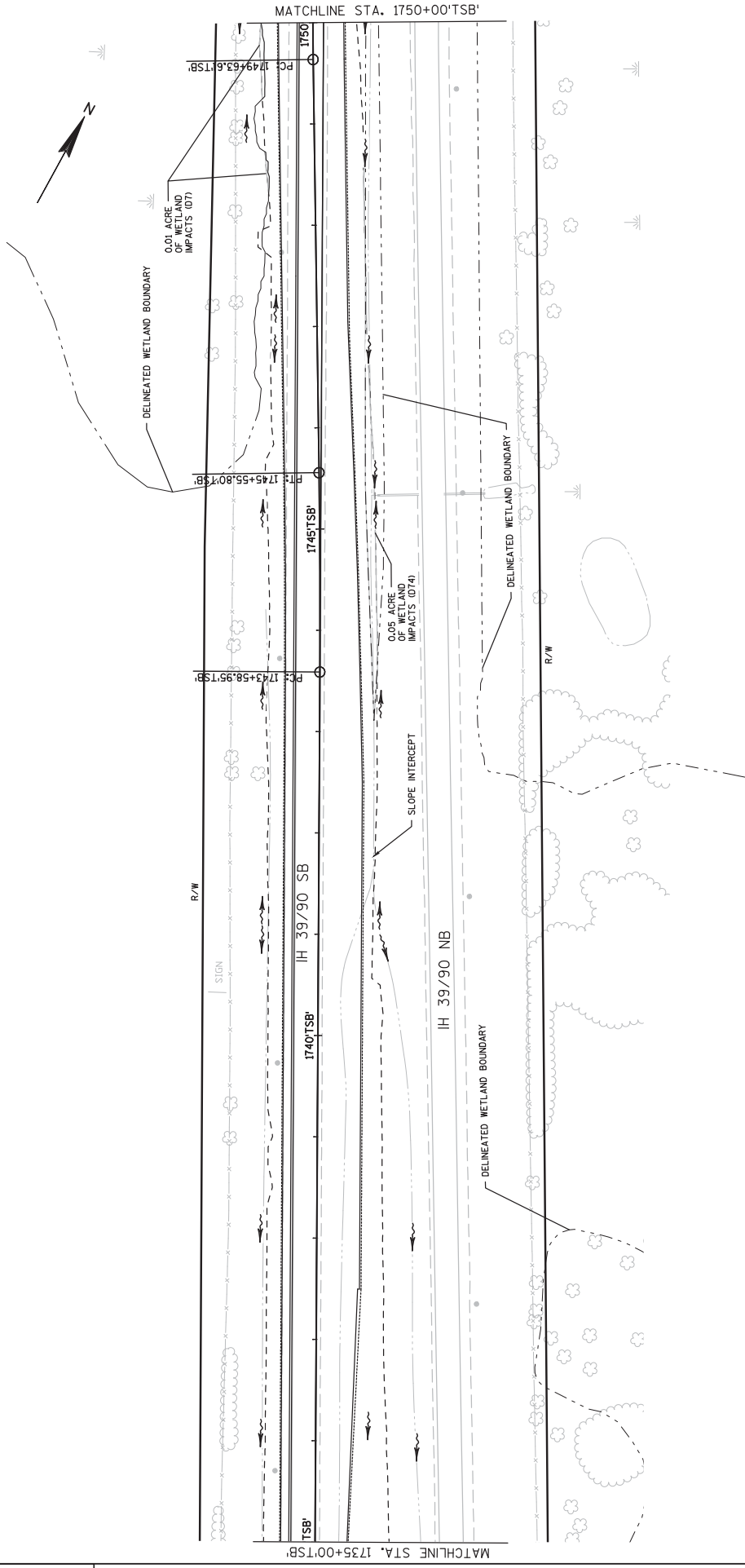
Addendum No. 02
 ID 5105-16-60
 Added Sheet 29A
 January 5, 2016

| | | | | | |
|--|------------|--------------|--------------|-----------|---|
| PROJECT NO: 5015-16-60 | HWY: IH 39 | COUNTY: DANE | PLAN: SITE 5 | SHEET 29A | E |
| FILE NAME : C:\USERS\007B\H\DOCUMENTS\METHODS\FILES\A\1007-10-79-TL-PO-EC\1007-10-79-TL-PO-EC\022001-EC-MAINLINE-B-H.DWG | | | | | |
| LAYOUT NAME - 022315-PS | | | | | |
| PLOT DATE : 12/21/2015 2:26 PM | | | | | |
| PLOT BY : HOLLISTER, BRADLEY _PLOT NAME : PLOT SCALE : 1 IN:100 FT | | | | | |



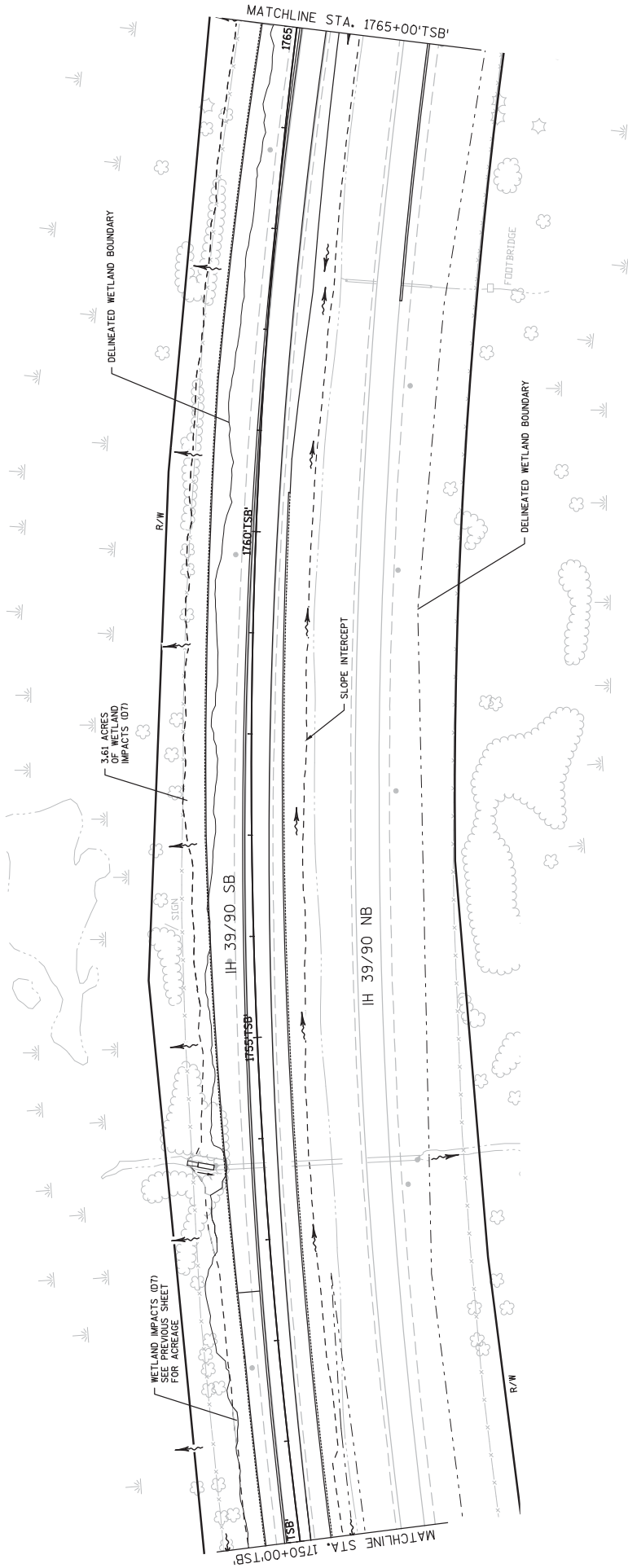
Addendum No. 02
 ID 5105-16-60
 Added Sheet 29B
 January 5, 2016

| | | | | | |
|---|------------|--------------|--------------|-----------|---|
| PROJECT NO: 5015-16-60 | HWY: IH 39 | COUNTY: DANE | PLAN: SITE 5 | SHEET 29B | E |
| FILE NAME : C:\USERS\007BPN\DOCUMENTS\METHOD5\FILES\A1\1007-10-79-TL.PC\EC\022001-EC-MAINLINE-B-JH.DWG LAYOUT NAME - 022316-PS PLOT DATE : 12/21/2015 2:27 PM PLOT BY : HOLLISTER, BRADLEY_J PLOT NAME : PLOT SCALE : 1 IN:100 FT WSDOT/CADD SHEET 42 | | | | | |



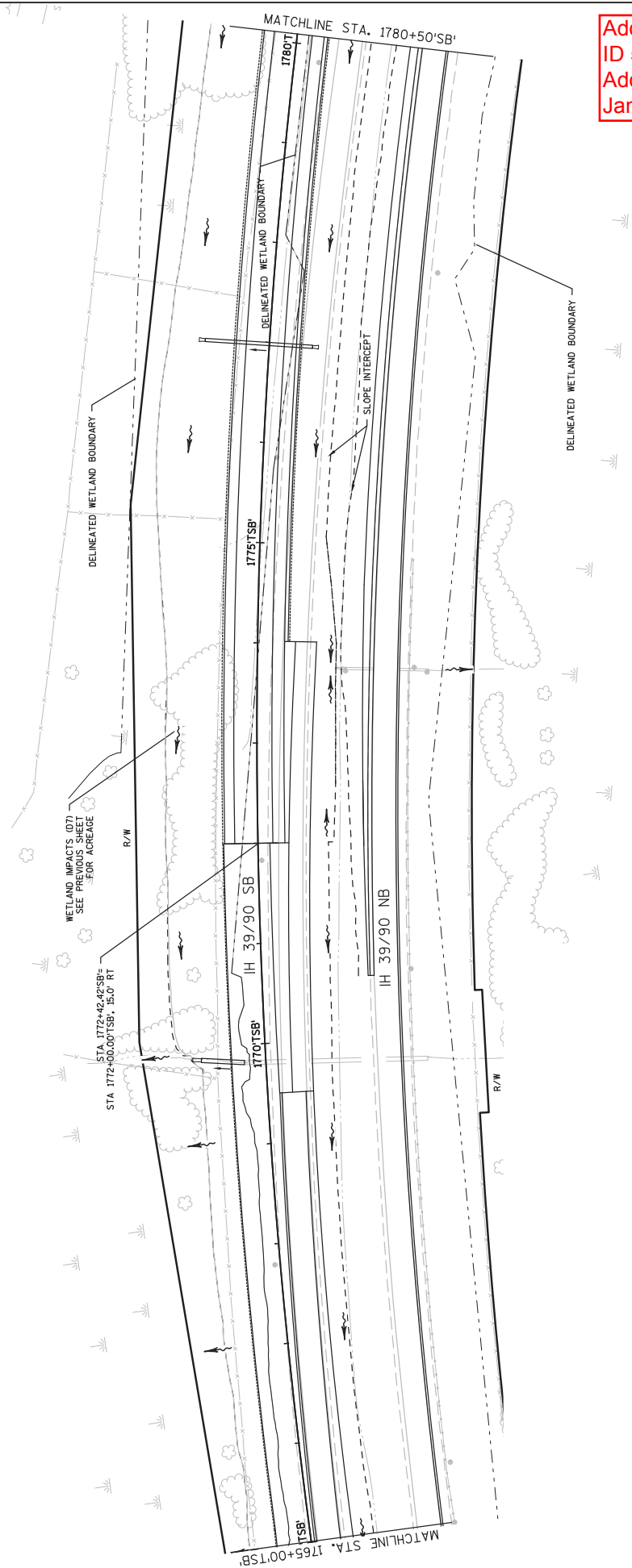
Addendum No. 02
 ID 5105-16-60
 Added Sheet 29C
 January 5, 2016

| | | | | | |
|---|------------|--------------|--------------|-----------|---|
| PROJECT NO: 5015-16-60 | HWY: IH 39 | COUNTY: DANE | PLAN: SITE 5 | SHEET 29C | E |
| FILE NAME : C:\USERS\00TBH\DOCUMENTS\METHODSFILES\A1007-10-79-TL.PC\EC\022001-EC-MAINLINE-B.H.DWG | | | | | |
| PLOT DATE : 12/21/2015 2:27 PM | | | | | |
| PLOT BY : HOLLISTER, BRALEY _J_PLOT NAME : PLOT SCALE : 1 IN=100 FT | | | | | |
| WISDOT/CADDIS SHEET 42 | | | | | |



Addendum No. 02
 ID 5105-16-60
 Added Sheet 29D
 January 5, 2016

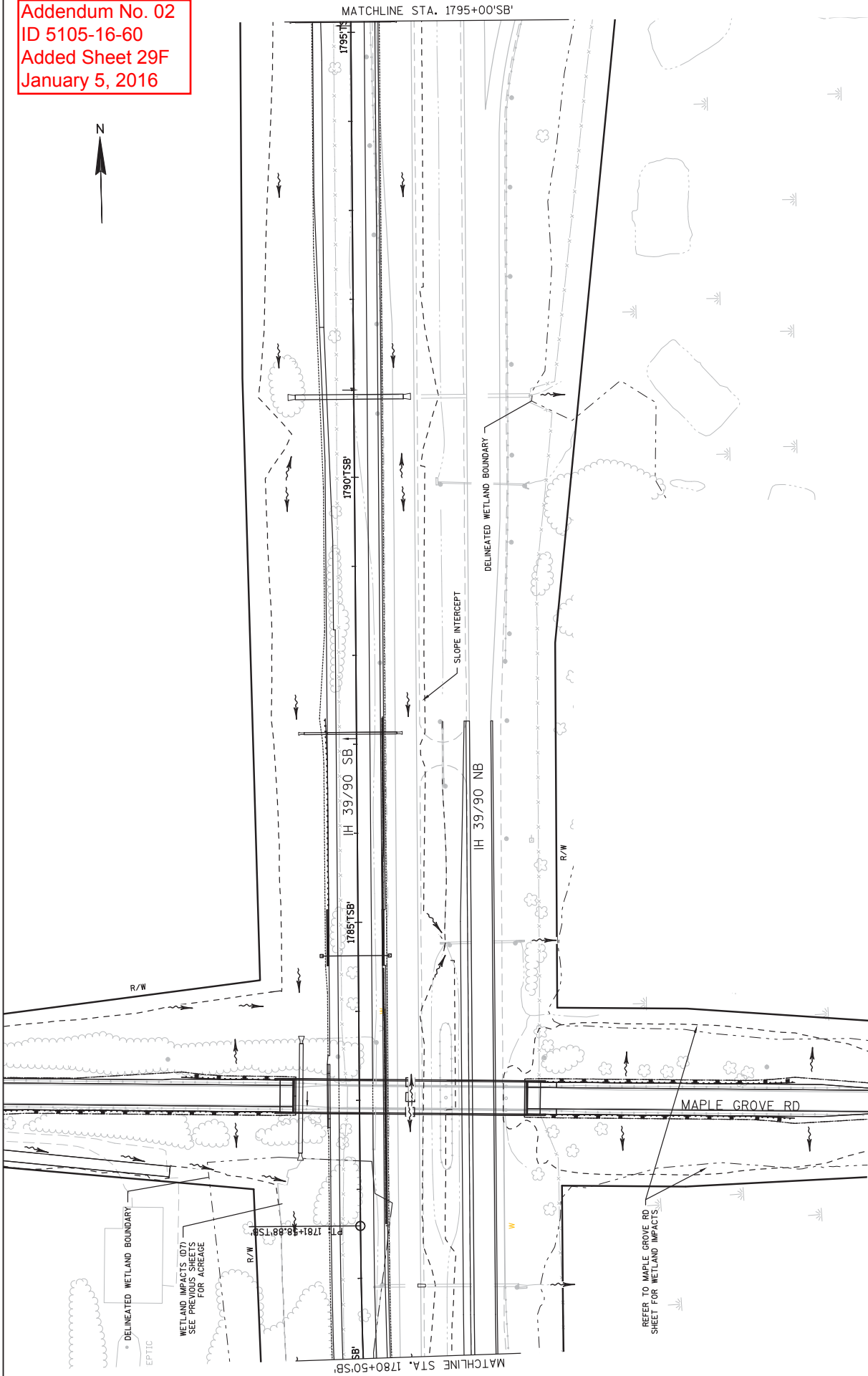
| | | | | | |
|--|------------|--------------|--------------|-----------|---|
| PROJECT NO: 5015-16-60 | HWY: IH 39 | COUNTY: DANE | PLAN: SITE 5 | SHEET 29D | E |
| FILE NAME : C:\USERS\007BHP\DOCUMENTS\METHODS\FILES\A\1007-10-79-TL-PO-EC\1007-10-79-TL-PO-EC\022001-EC-MAINLINE-B-H.DWG | | | | | |
| PLOT DATE : 12/21/2015 2:28 PM | | | | | |
| PLOT BY : HOLLISTER, BRALEY, J_PLOT NAME : PLOT SCALE : 1 IN:100 FT | | | | | |
| LAYOUT NAME : 022318-FS | | | | | |
| WSDOT/CADD SHEET 42 | | | | | |



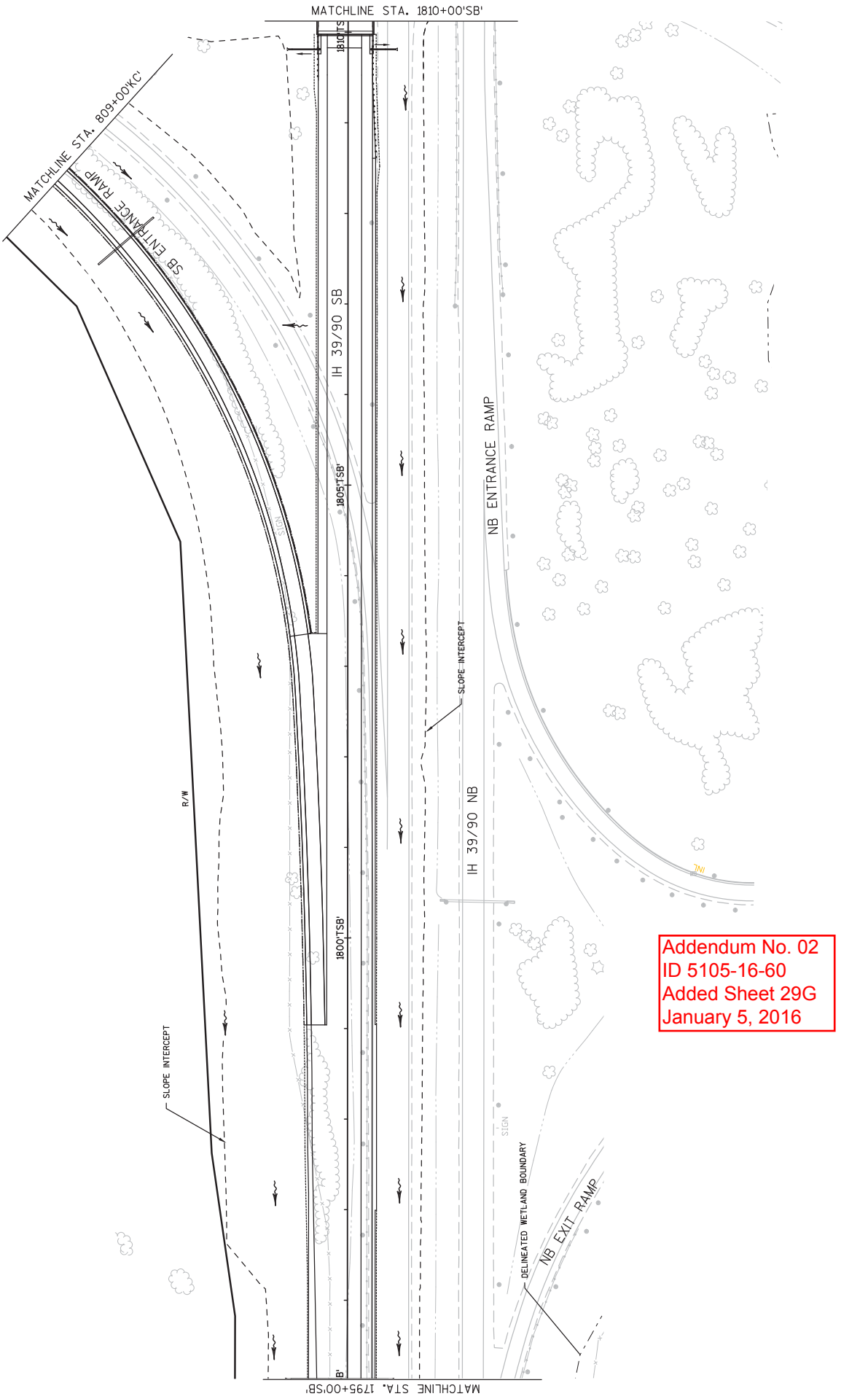
Addendum No. 02
 ID 5105-16-60
 Added Sheet 29E
 January 5, 2016

| | | | | | |
|--|------------|--------------|--------------|-----------|---|
| PROJECT NO: 5015-16-60 | HWY: IH 39 | COUNTY: DANE | PLAN: SITE 5 | SHEET 29E | E |
| FILE NAME : C:\USERS\00TB\F\DOCUMENTS\METHODS\FILES\1\1007-10-79-TL.PC.EC\022001-EC-MAINLINE-B.H.DWG | | | | | |
| PLOT DATE : 12/21/2015 2:28 PM | | | | | |
| PLOT BY : HOLLISTER, BRALEY, J.PLOT NAME : | | | | | |
| PLOT SCALE : 1 IN:100 FT | | | | | |
| LAYOUT NAME - 022319-PS | | | | | |

Addendum No. 02
ID 5105-16-60
Added Sheet 29F
January 5, 2016



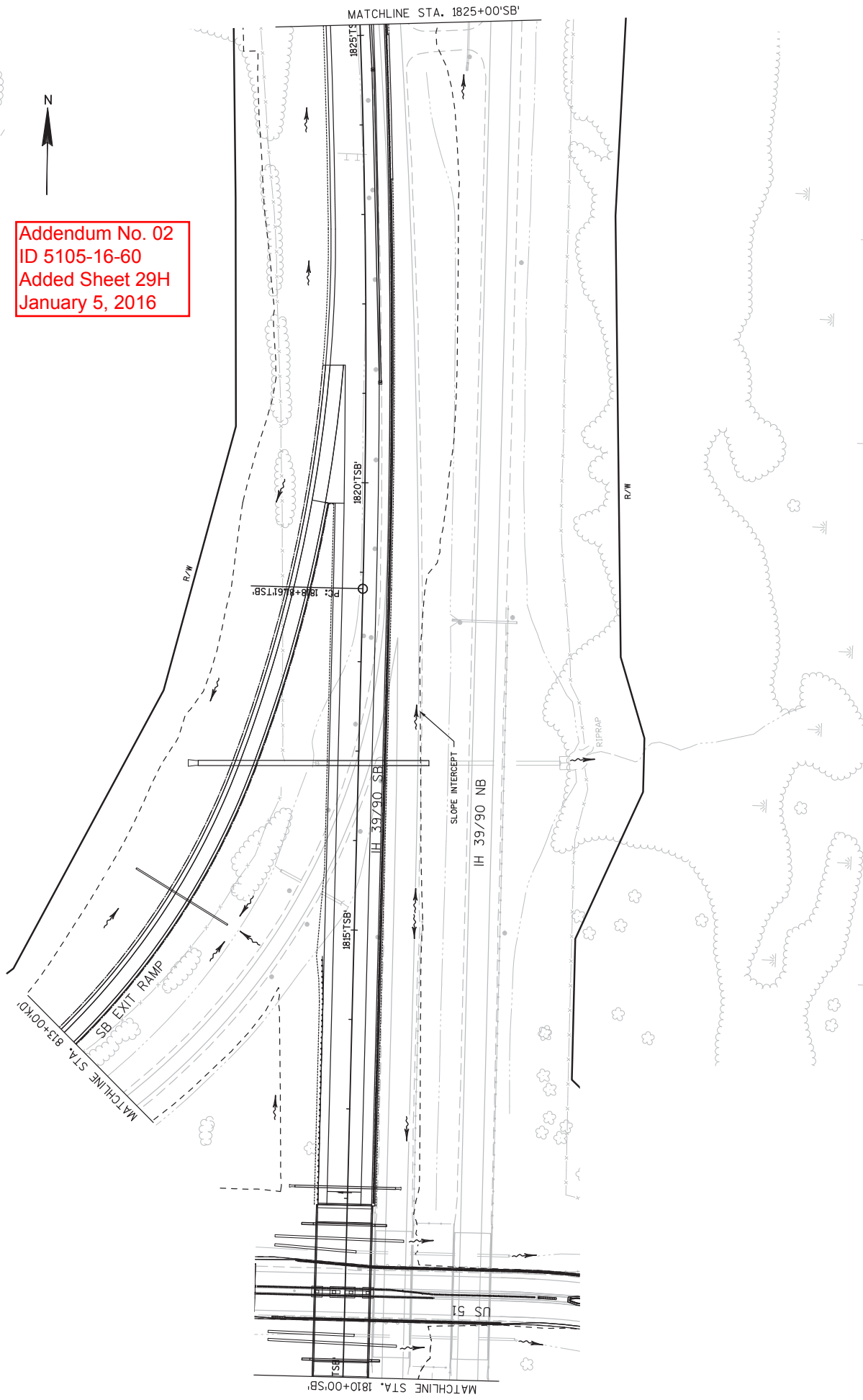
| | | | | | |
|--|------------|--------------|--------------|-----------|---|
| PROJECT NO: 5015-16-60 | HWY: IH 39 | COUNTY: DANE | PLAN: SITE 5 | SHEET 29F | E |
| FILE NAME : C:\USERS\DOTBEN\DOCUMENTS\METHODSFILES\A11007-10-79-TL.PC\EC\022001_EC_MAINLINE-B.MH.DWG | | | | | |
| PLOT DATE : 12/21/2015 2:28 PM | | | | | |
| PLOT BY : HOLLISTER, BRADLEY_J PLOT NAME : PLOT SCALE : 1 IN=100 FT | | | | | |
| WSDOT/CADD'S SHEET 42 | | | | | |



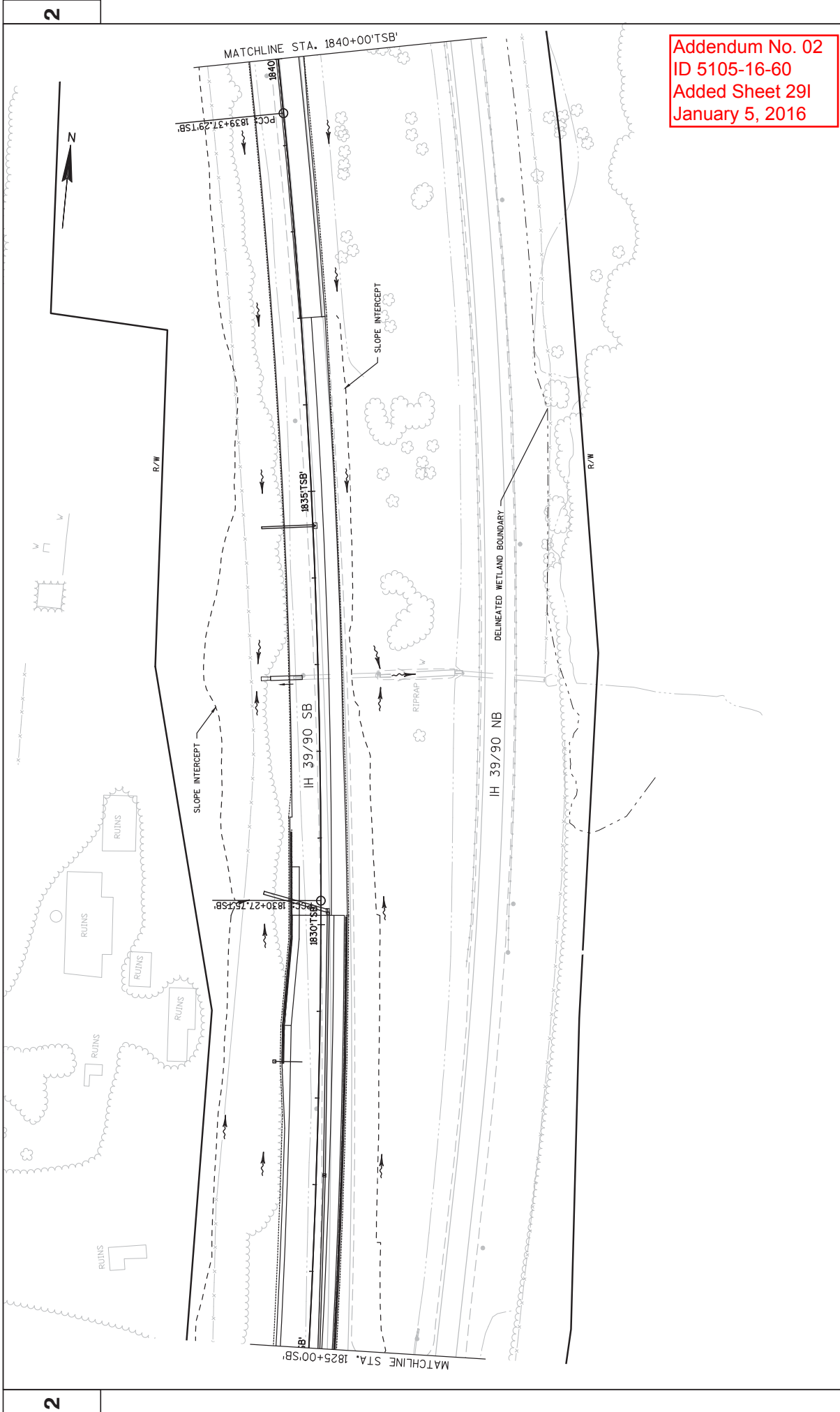
| | | | | | |
|--|------------|--------------|--------------|-----------|---|
| PROJECT NO: 5015-16-60 | HWY: IH 39 | COUNTY: DANE | PLAN: SITE 5 | SHEET 29G | E |
| FILE NAME : C:\USERS\007B\F\DOCUMENTS\METHODS\FILES\A\1007-10-79-TL\PO\ECV\1007-10-79-TL\PO\ECV\022001-EC-MAINLINE-B.H.DWG | | | | | |
| PLOT DATE : 12/21/2015 2:29 PM | | | | | |
| PLOT BY : HOLLISTER, BRADLEY_J\PILOT NAME : PLOT SCALE : 1 IN:100 FT | | | | | |
| LAYOUT NAME - 025321-PS | | | | | |

Addendum No. 02
 ID 5105-16-60
 Added Sheet 29G
 January 5, 2016

Addendum No. 02
ID 5105-16-60
Added Sheet 29H
January 5, 2016

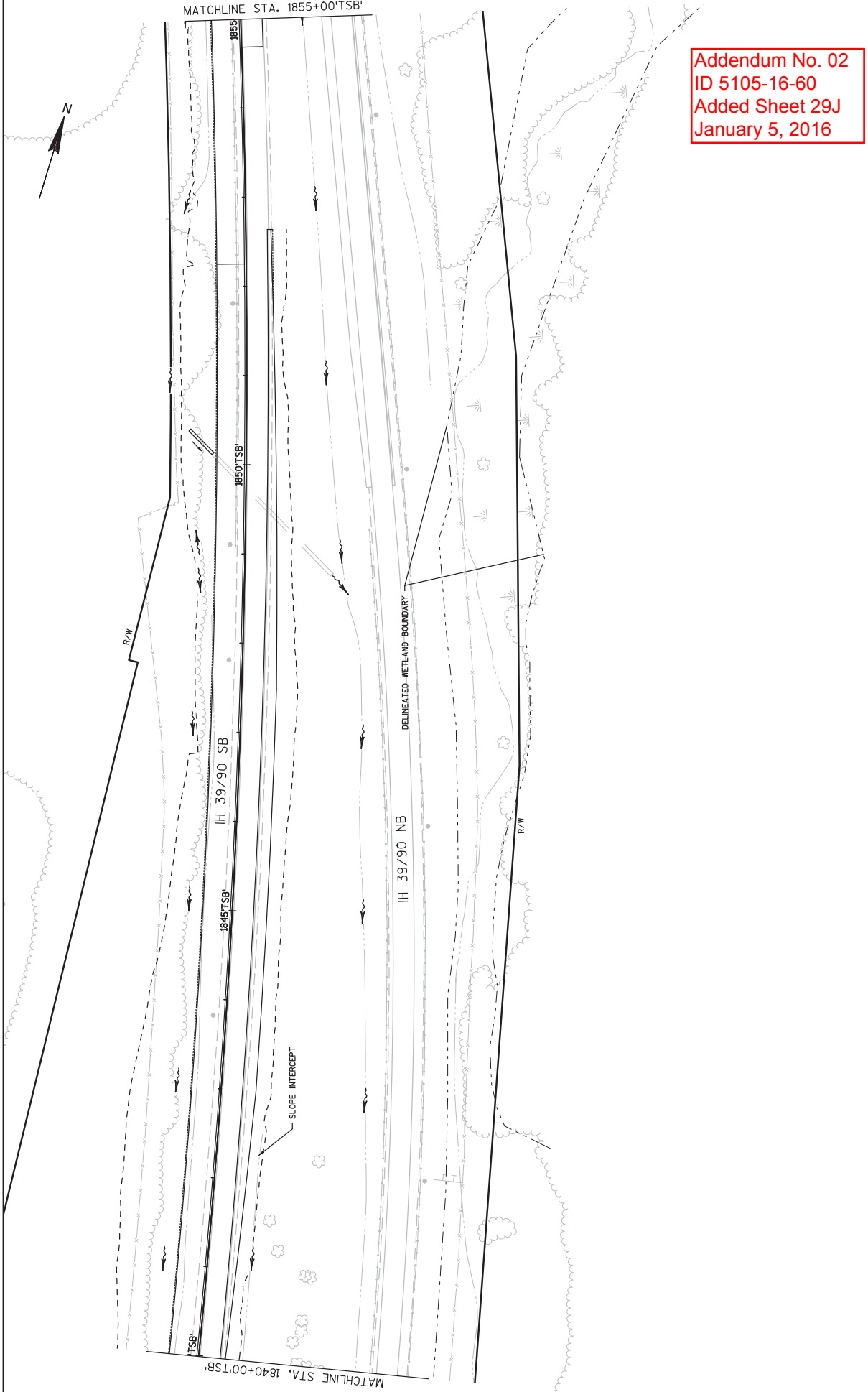


| | | | | | |
|--|------------|--------------|--------------|-----------|---|
| PROJECT NO: 5015-16-60 | HWY: IH 39 | COUNTY: DANE | PLAN: SITE 5 | SHEET 29H | E |
| FILE NAME : C:\USERS\007B\H\DOCUMENTS\METHODS\FILES\A\1007-10-79-TL-PO-EC\1007-10-79-TL-PO-EC\022001-EC-MAINLINE-B-H.DWG | | | | | |
| PLOT DATE : 12/21/2015 2:29 PM | | | | | |
| PLOT BY : HOLLISTER, BRALEY _PLOT NAME : PLOT SCALE : 1 IN:100 FT | | | | | |
| LAYOUT NAME - 022322-PS | | | | | |



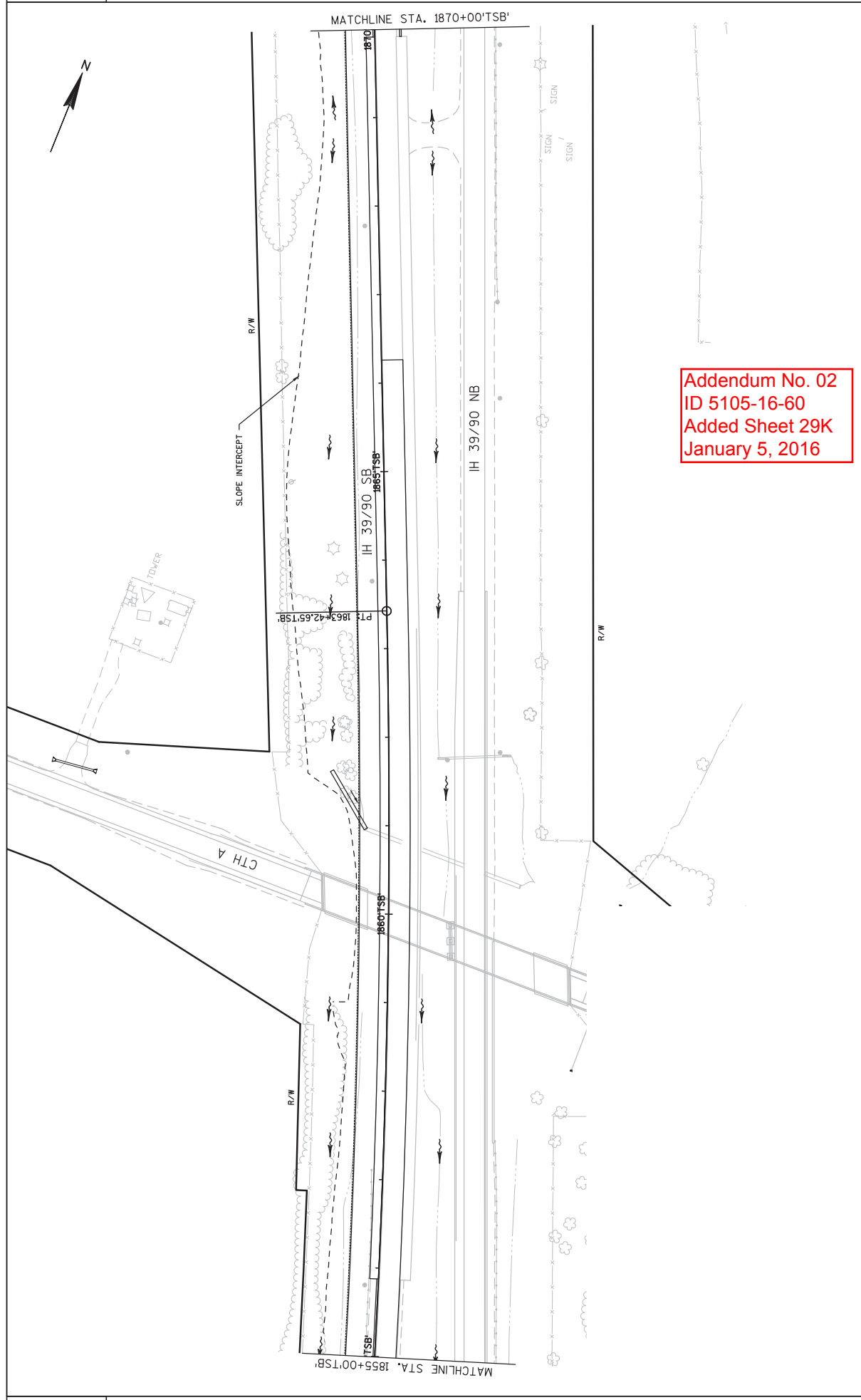
Addendum No. 02
 ID 5105-16-60
 Added Sheet 29I
 January 5, 2016

| | | | | | |
|--|------------|--------------|--------------|-----------|---|
| PROJECT NO: 5015-16-60 | HWY: IH 39 | COUNTY: DANE | PLAN: SITE 5 | SHEET 29I | E |
| FILE NAME : C:\USERS\007BHN\DOCUMENTS\METHODS\FILES\A1\007-10-79-TL-PO-ECV\007-10-79-TL-PO-ECV\022001-EC-MAINLINE-B-JH.DWG | | | | | |
| PLOT DATE : 12/21/2015 2:30 PM | | | | | |
| PLOT BY : HOLLISTER, BRADLEY _PLOT NAME : | | | | | |
| PLOT SCALE : 1 IN:100 FT | | | | | |
| WSDOT/CADD SHEET 42 | | | | | |



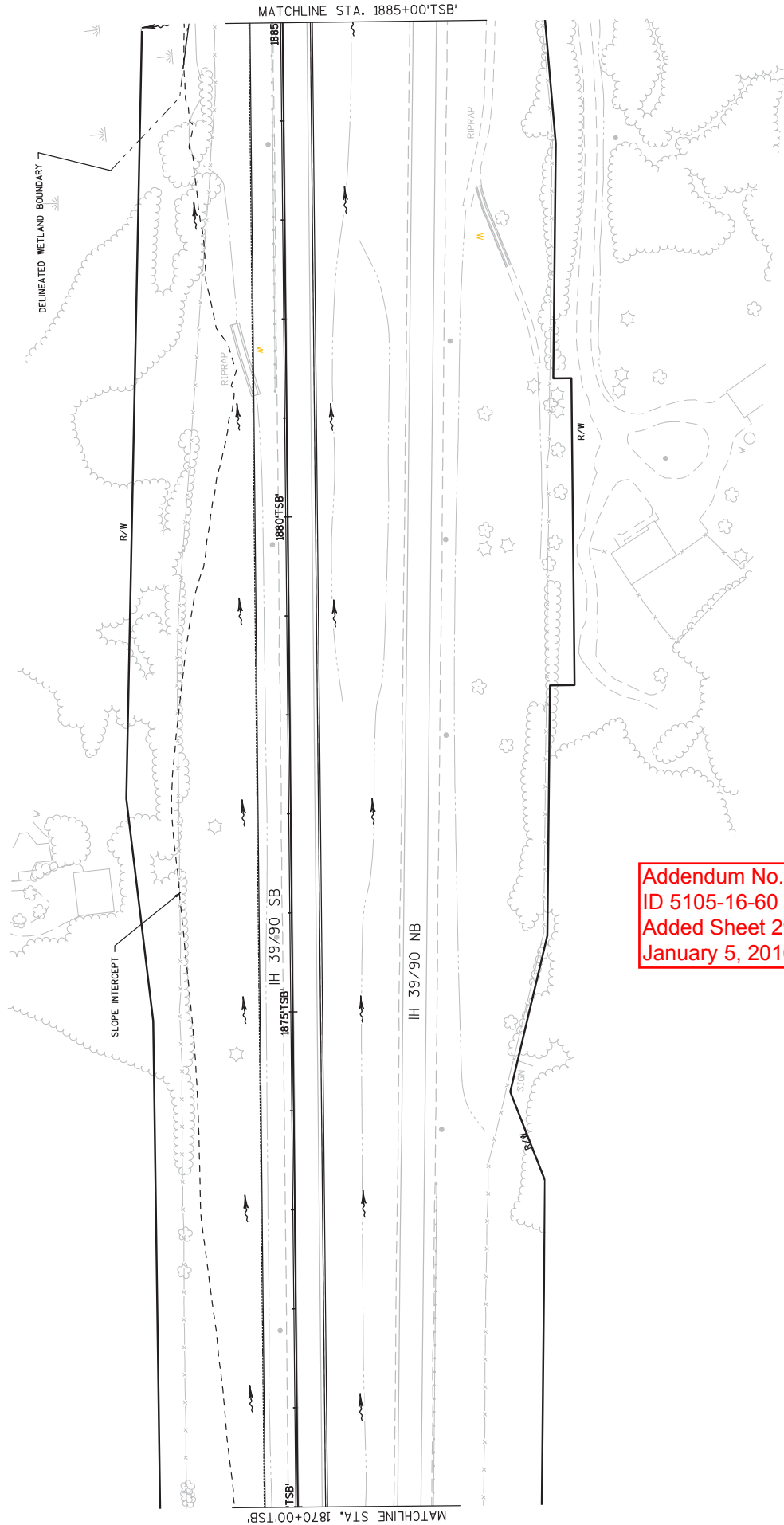
| | | | | | |
|--|------------|--------------|--------------|-----------|---|
| PROJECT NO: 5015-16-60 | HWY: IH 39 | COUNTY: DANE | PLAN: SITE 5 | SHEET 29J | E |
| FILE NAME : C:\USERS\007B\DOCUMENTS\METHODS\FILES\A1\1007-10-79-TL\PG.EC\1007-10-79-TL.PG.EC\022001-EC-MAINLINE-B-JH.DWG | | | | | |
| LAYOUT NAME - 022324-PS | | | | | |
| PLOT DATE : 12/21/2015 2:30 PM | | | | | |
| PLOT BY : HOLLISTER, BRALEY _J_PLOT NAME : | | | | | |
| PLOT SCALE : 1 IN:100 FT | | | | | |

Addendum No. 02
 ID 5105-16-60
 Added Sheet 29J
 January 5, 2016

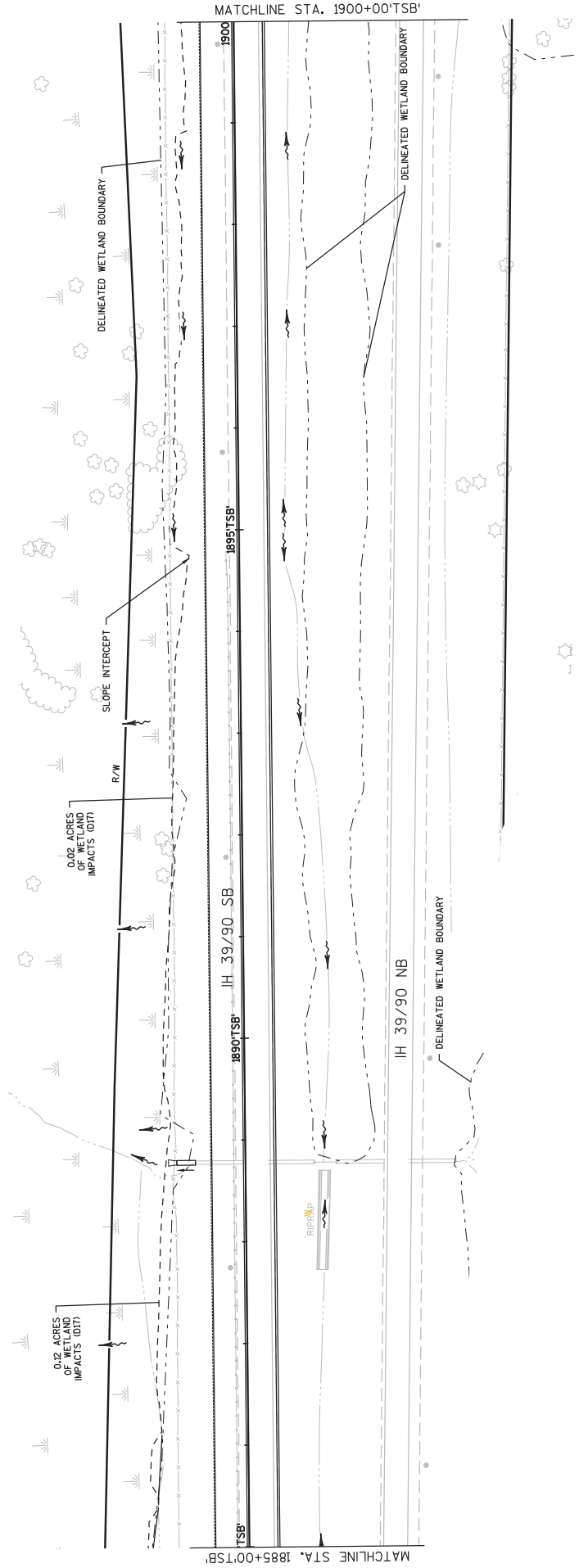


Addendum No. 02
 ID 5105-16-60
 Added Sheet 29K
 January 5, 2016

| | | | | |
|---|----------------------------|--|-----------|--------------------------|
| PROJECT NO: 5015-16-60 FILE NAME : C:\USERS\001B\B\DOCUMENTS\METHODS\FILES\A\1007-10-79-TL\PO\EC\022001-EC-MAINLINE-B\A\DWG LAYOUT NAME - 022325-PS | HWY: IH 39 COUNTY: DANE | PLAN: SITE 5 PLOT DATE : 12/21/2015 2:30 PM | SHEET 29K | E WSDOT/CADD SHEET 42 |
|---|----------------------------|--|-----------|--------------------------|

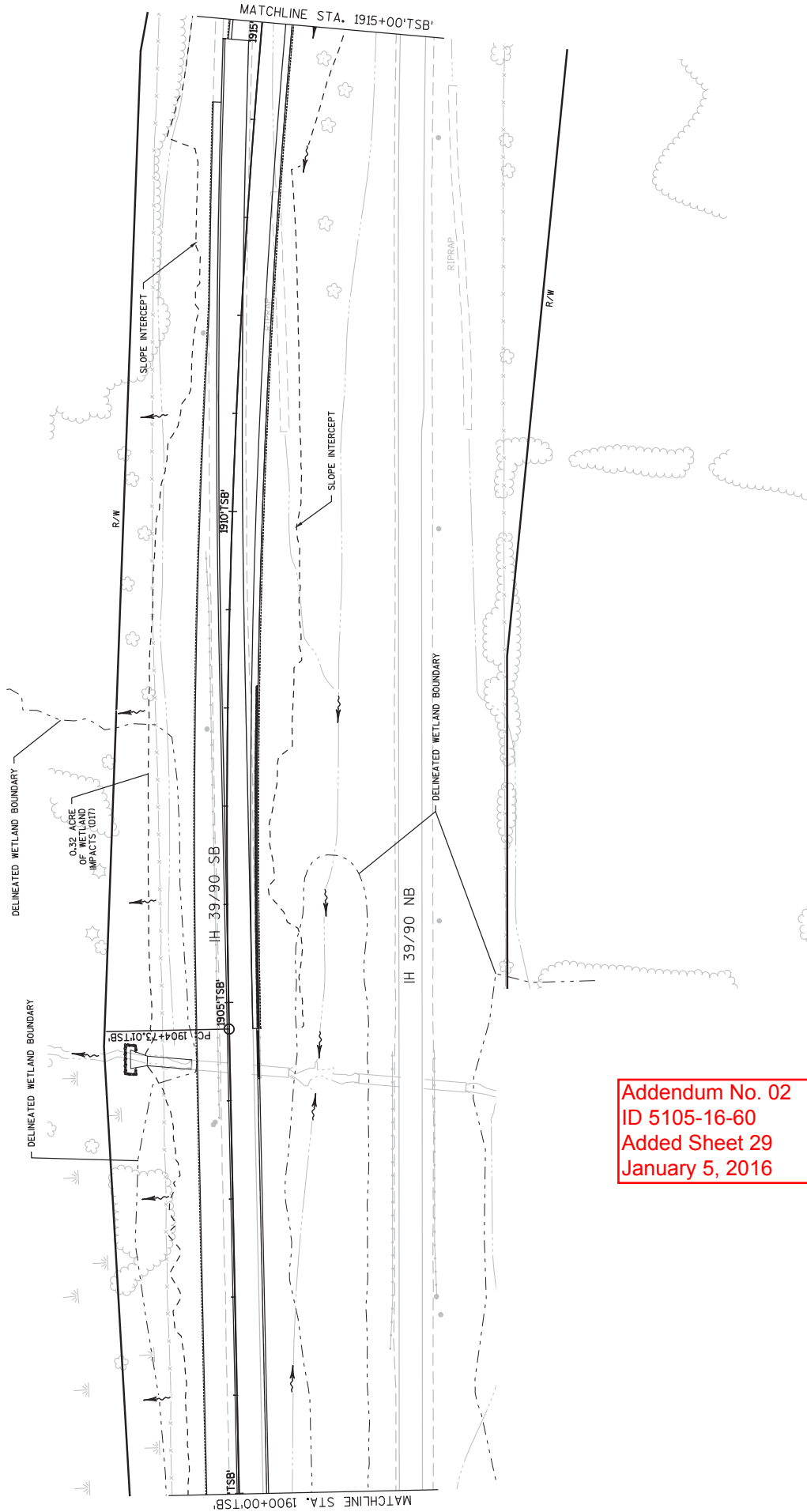


| | | | | | |
|---|------------|--------------|--------------|-----------|---|
| PROJECT NO: 5015-16-60 | HWY: IH 39 | COUNTY: DANE | PLAN: SITE 5 | SHEET 29L | E |
| FILE NAME : C:\USERS\007B\H\DOCUMENTS\METHODS\FILES\A\1007-10-79-TL-PO-EC\1007-10-79-TL-PO-EC\022001-EC-MAINLINE-B-JH.DWG | | | | | |
| LAYOUT NAME - 022326-PS | | | | | |
| PLOT DATE : 12/21/2015 2:31 PM | | | | | |
| PLOT BY : HOLLISTER, BRALEY_J | | | | | |
| PLOT SCALE : 1 IN:100 FT | | | | | |
| PLOT NAME : | | | | | |
| WSDOT/CADD SHEET 42 | | | | | |



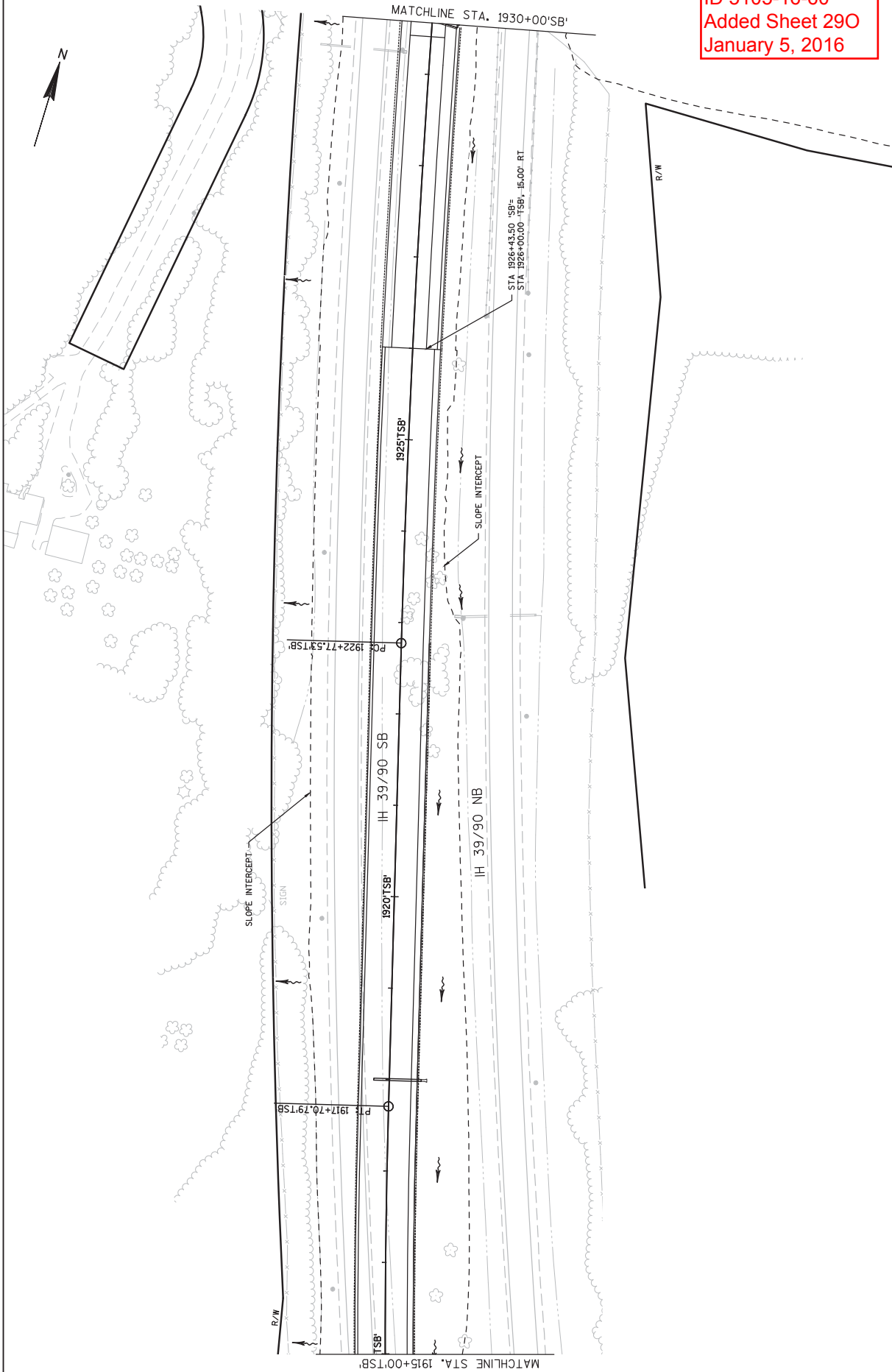
Addendum No. 02
 ID 5105-16-60
 Added Sheet 29M
 January 5, 2016

| | | | | | |
|---|------------|--------------|--------------|-----------|---|
| PROJECT NO: 5015-16-60 | HWY: IH 39 | COUNTY: DANE | PLAN: SITE 5 | SHEET 29M | E |
| FILE NAME : C:\USERS\00TBH\DOCUMENTS\METHOD5FILES\A1\1007-10-79-TL.PC.EC\1007-10-79-TL.PC.EC\022001-EC-MAINLINE-BJH.DWG | | | | | |
| PLOT DATE : 12/21/2015 2:31 PM | | | | | |
| PLOT BY : HOLLISTER, BRALEY _PLOT NAME : PLOT SCALE : 1 IN:100 FT | | | | | |



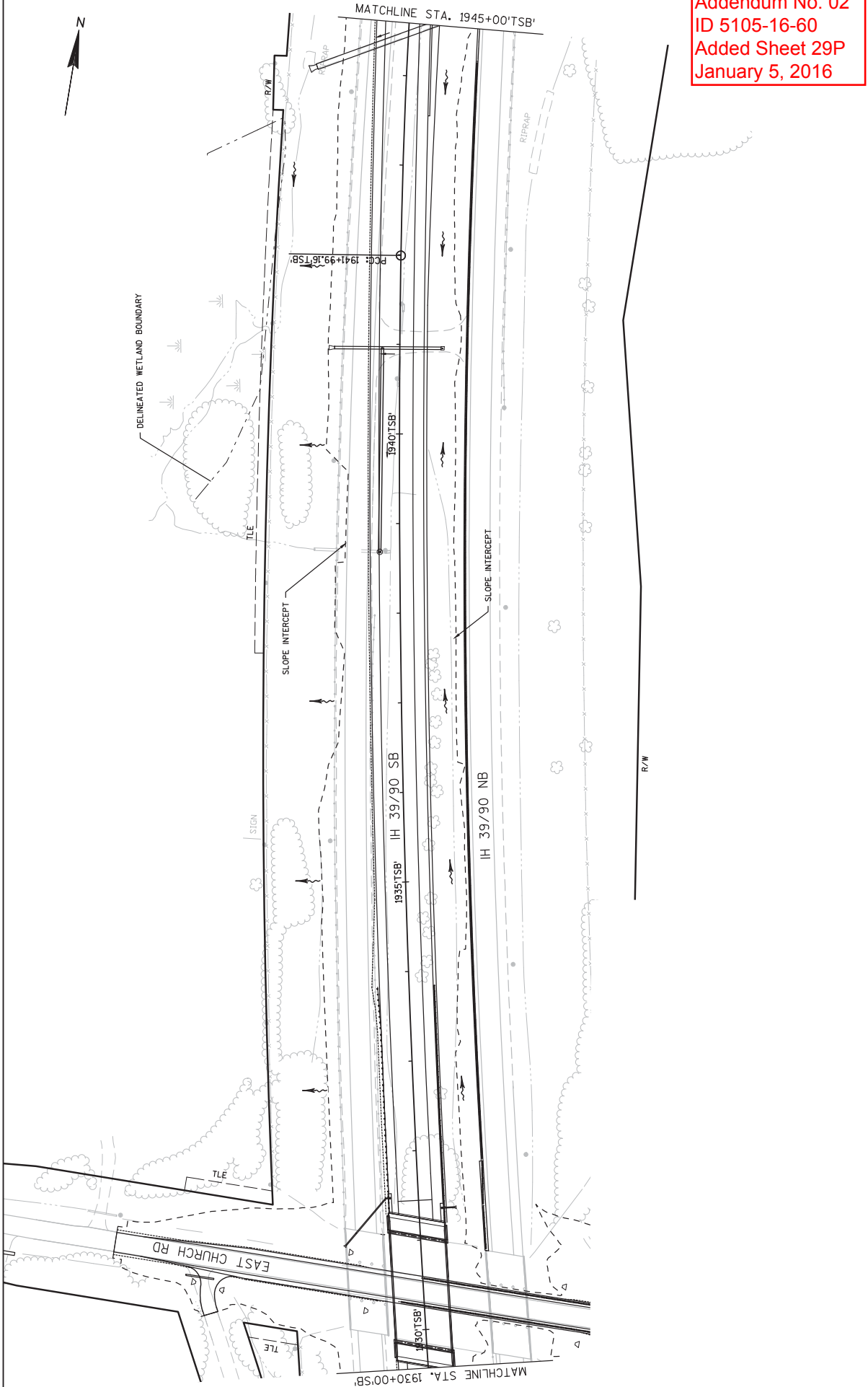
Addendum No. 02
 ID 5105-16-60
 Added Sheet 29
 January 5, 2016

| | | | | | |
|---|------------|--------------|--------------|-----------|---|
| PROJECT NO: 5015-16-60 | HWY: IH 39 | COUNTY: DANE | PLAN: SITE 5 | SHEET 29N | E |
| FILE NAME : C:\USERS\007B\F\DOCUMENTS\METHODS\FILES\A\1007-10-79-TL\PO\EC\022001-EC-MAINLINE-B-JH.DWG LAYOUT NAME - 022328-PS PLOT DATE : 12/21/2015 2:32 PM PLOT BY : HOLLISTER, BRADLEY_J PLOT NAME : PLOT SCALE : 1 IN:100 FT WISDOT/CADD SHEET 42 | | | | | |



Addendum No. 02
 ID 5105-16-60
 Added Sheet 290
 January 5, 2016

| | | | | | |
|--|------------|--------------|--------------|-----------|---|
| PROJECT NO: 5015-16-60 | HWY: IH 39 | COUNTY: DANE | PLAN: SITE 5 | SHEET 290 | E |
| FILE NAME : C:\USERS\007B\F\DOCUMENTS\METHODS\FILES\A\1007-10-79-TL-PO-EC\1007-10-79-TL-PO-EC\022001-EC-MAINLINE-BJH.DWG | | | | | |
| PLOT DATE : 12/21/2015 2:32 PM | | | | | |
| PLOT BY : HOLLISTER, BRADLEY _PLOT NAME : PLOT SCALE : 1 IN:100 FT | | | | | |
| LAYOUT NAME - 022329-PS | | | | | |



Addendum No. 02
 ID 5105-16-60
 Added Sheet 29P
 January 5, 2016

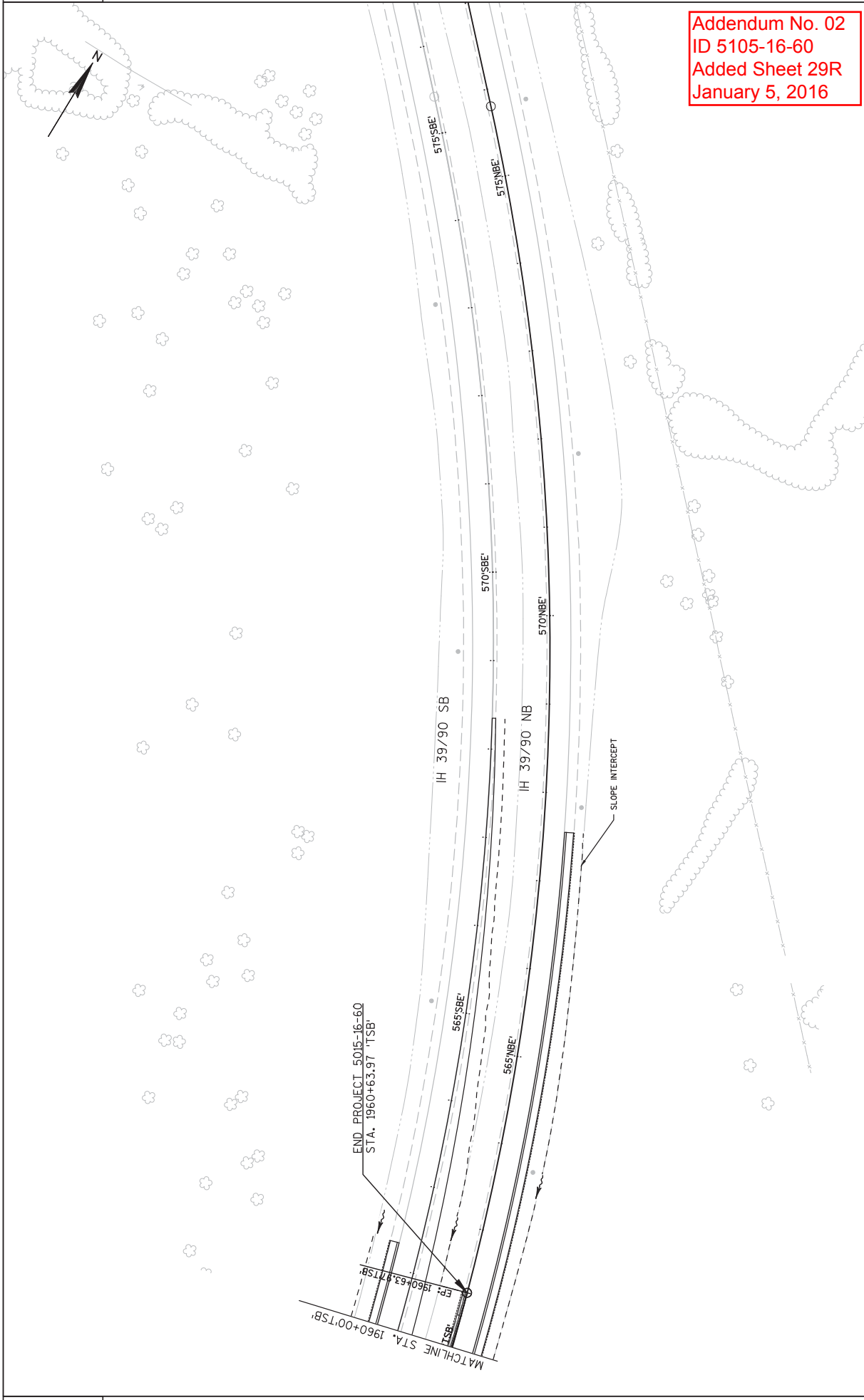
| | | | | | |
|---|------------|--------------|--------------|-----------|---|
| PROJECT NO: 5015-16-60 | HWY: IH 39 | COUNTY: DANE | PLAN: SITE 5 | SHEET 29P | E |
| FILE NAME : C:\USERS\007B\N\DOCUMENTS\METHODS\FILES\A\1007-10-79-TL-PO-EC\1007-10-79-TL-PO-EC\022001-EC-MAINLINE-BJ-H.DWG | | | | | |
| PLOT DATE : 12/21/2015 2:32 PM | | | | | |
| PLOT BY : HOLLISTER, BRADLEY | | | | | |
| PLOT SCALE : 1 IN:100 FT | | | | | |
| LAYOUT NAME : 022330-PS | | | | | |



Addendum No. 02
 ID 5105-16-60
 Added Sheet 29Q
 January 5, 2016

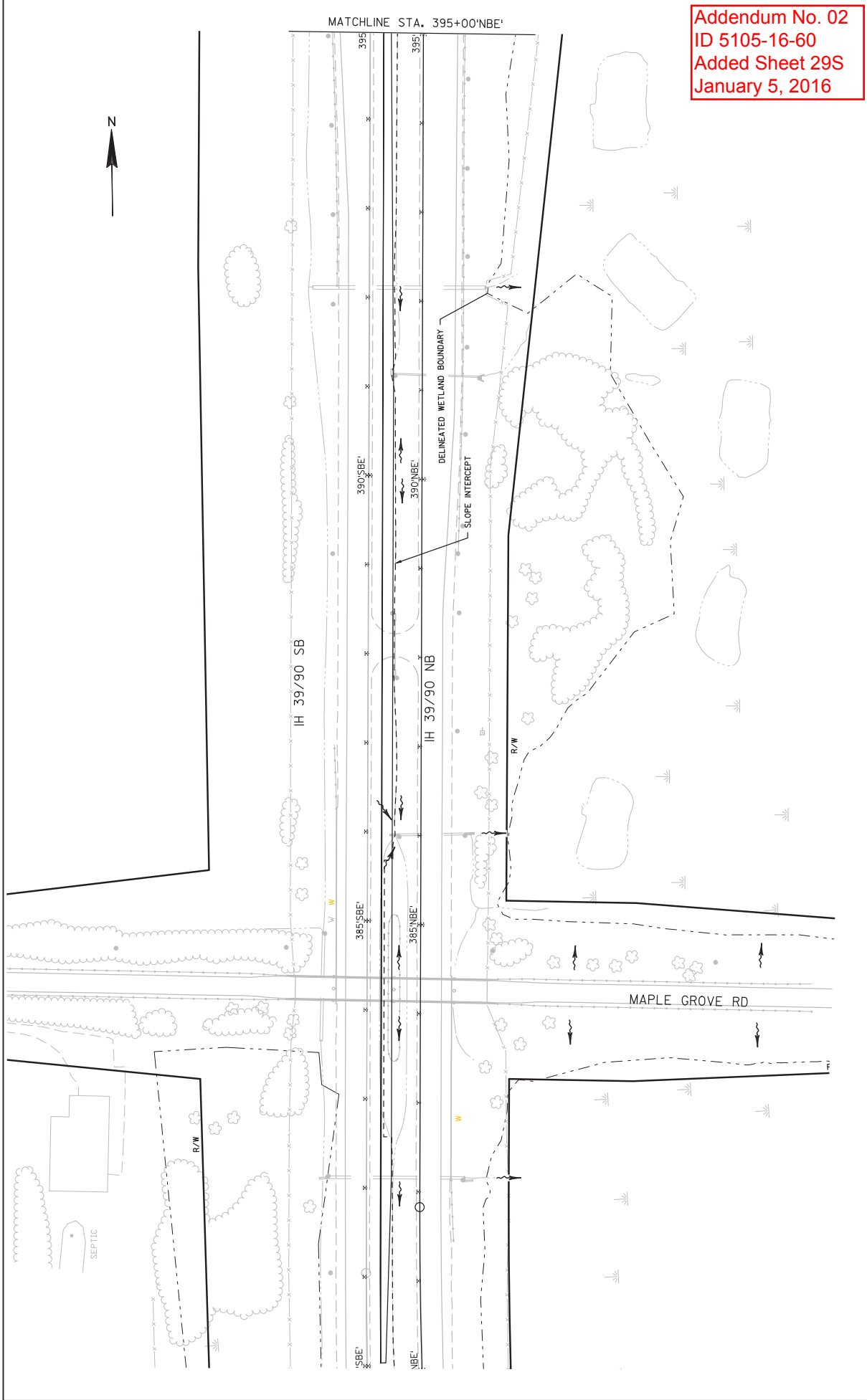
2

| | | | | | |
|--|------------|--------------|--------------|-----------|---|
| PROJECT NO: 5015-16-60 | HWY: IH 39 | COUNTY: DANE | PLAN: SITE 5 | SHEET 29Q | E |
| FILE NAME : C:\USERS\007B\DOCUMENTS\METHODS\FILES\A\1007-10-79-TL\PO\EC\1007-10-79-TL\PO\EC\022001-EC-MAINLINE-BJH.DWG | | | | | |
| PLOT DATE : 12/21/2015 2:33 PM | | | | | |
| PLOT BY : HOLLISTER, BRALEY _PLOT NAME : PLOT SCALE : 1 IN:100 FT | | | | | |
| LAYOUT NAME - 022331-PS | | | | | |

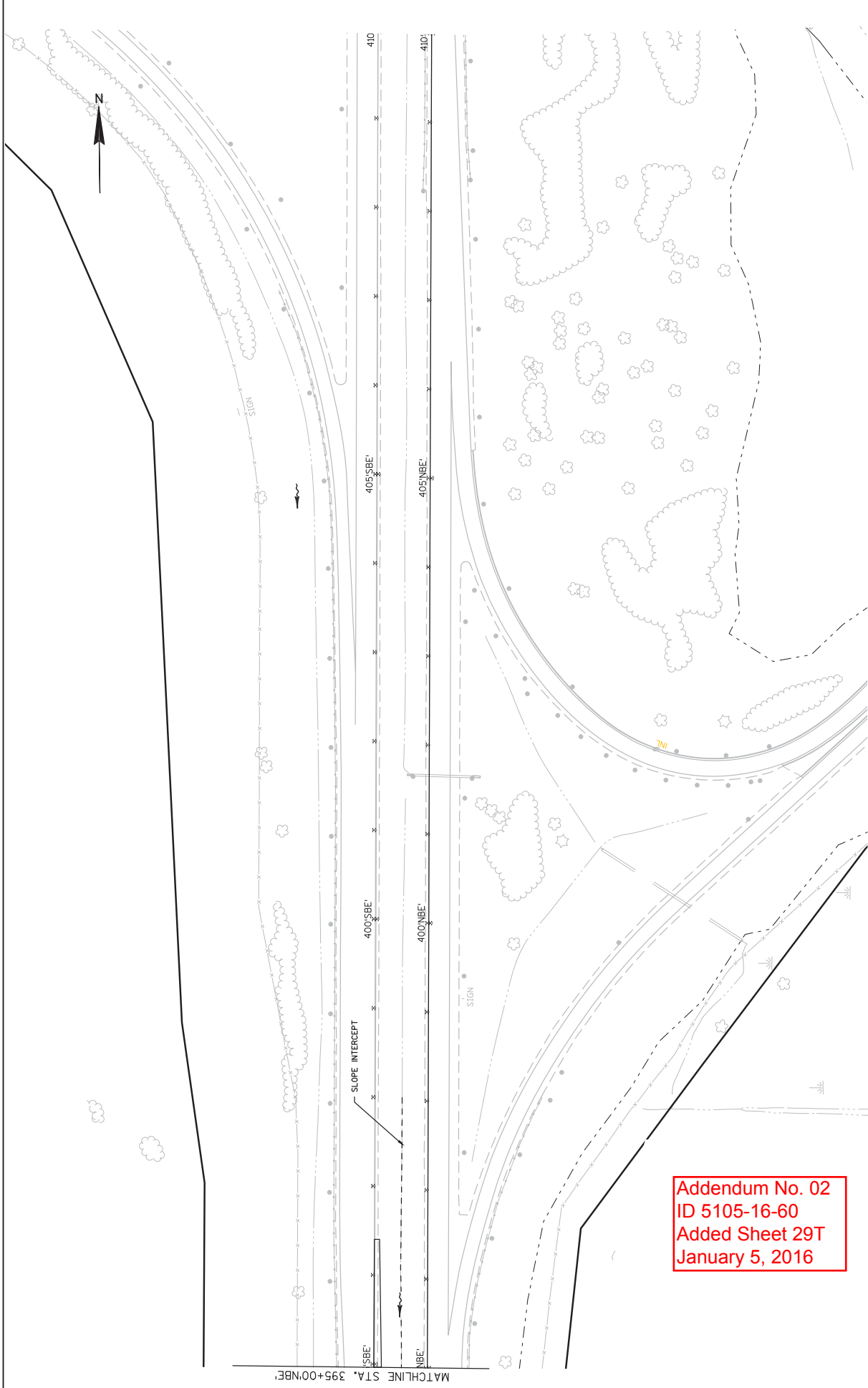


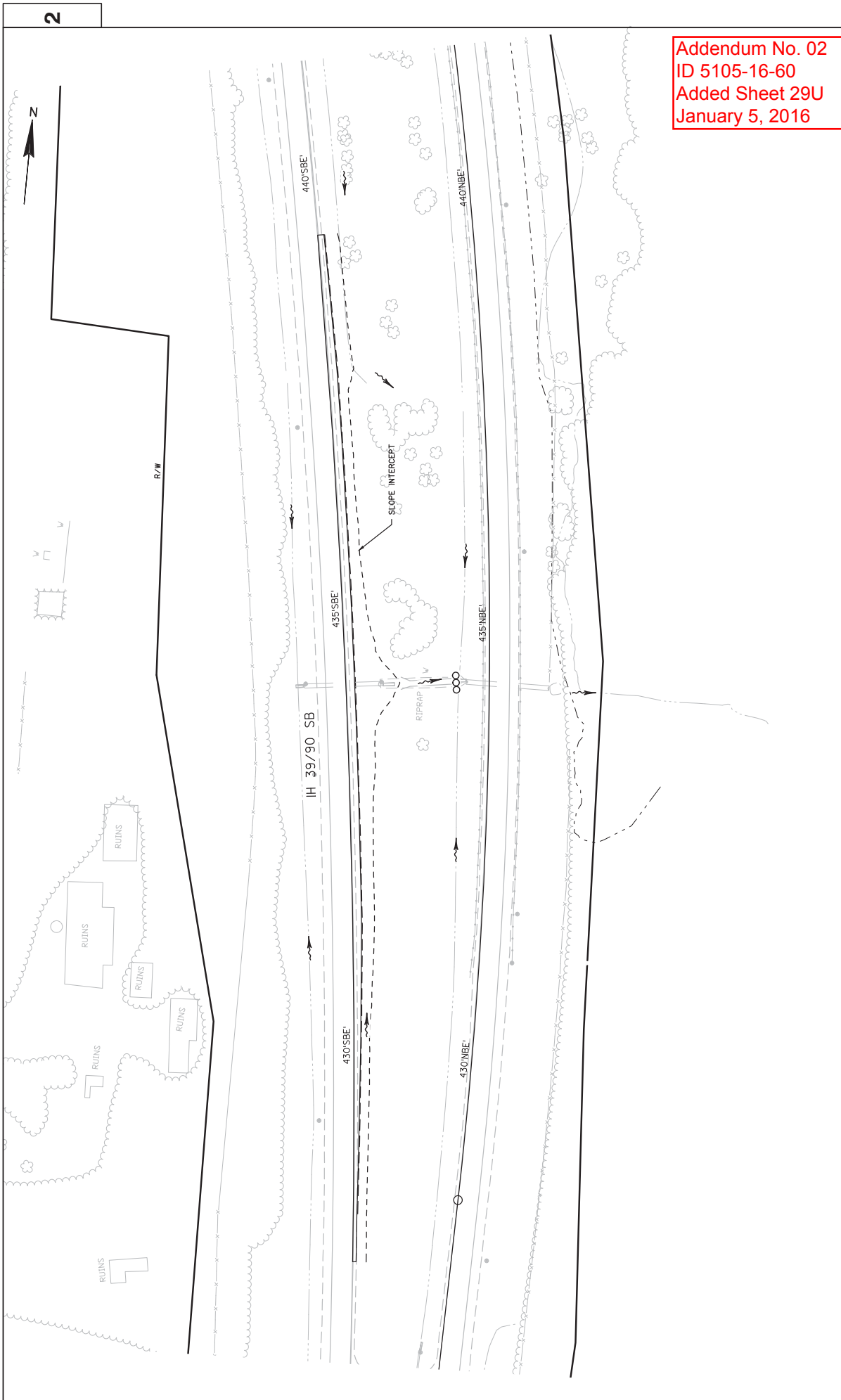
Addendum No. 02
 ID 5105-16-60
 Added Sheet 29R
 January 5, 2016

| | | | | | |
|--|------------|--------------|--------------|-----------|---|
| PROJECT NO: 5015-16-60 | HWY: IH 39 | COUNTY: DANE | PLAN: SITE 5 | SHEET 29R | E |
| FILE NAME : C:\USERS\001B\B\DOCUMENTS\METHODS\FILES\A\1007-10-79-TL\PO\EC\022001-EC-MAINLINE-B\H.DWG | | | | | |
| PLOT DATE : 12/21/2015 2:33 PM | | | | | |
| PLOT BY : HOLLISTER, BRALEY_J | | | | | |
| PLOT SCALE : 1 IN:100 FT | | | | | |
| LAYOUT NAME : 022331-PS | | | | | |
| WSDOT/CADD SHEET 42 | | | | | |



| | | | | | |
|---|------------|--------------|---|-----------|---|
| PROJECT NO: 5015-15-60 FILE NAME : C:\USERS\007B\H\DOCUMENTS\METHODS\FILES\A\1007-10-79-TL.PC\EC\1007-10-79-TL.PC\EC\022001_EC-S1-B.H.DWG LAYOUT NAME - 022323-PS | HWY: IH 39 | COUNTY: DANE | PLAN: SITE 5 | SHEET 29S | E |
| PLOT DATE : 12/21/2015 3:12 PM | | | PLOT BY : HOLLISTER, BRALEY _PLOT NAME : _____ PLOT SCALE : 1 IN:100 FT | | |

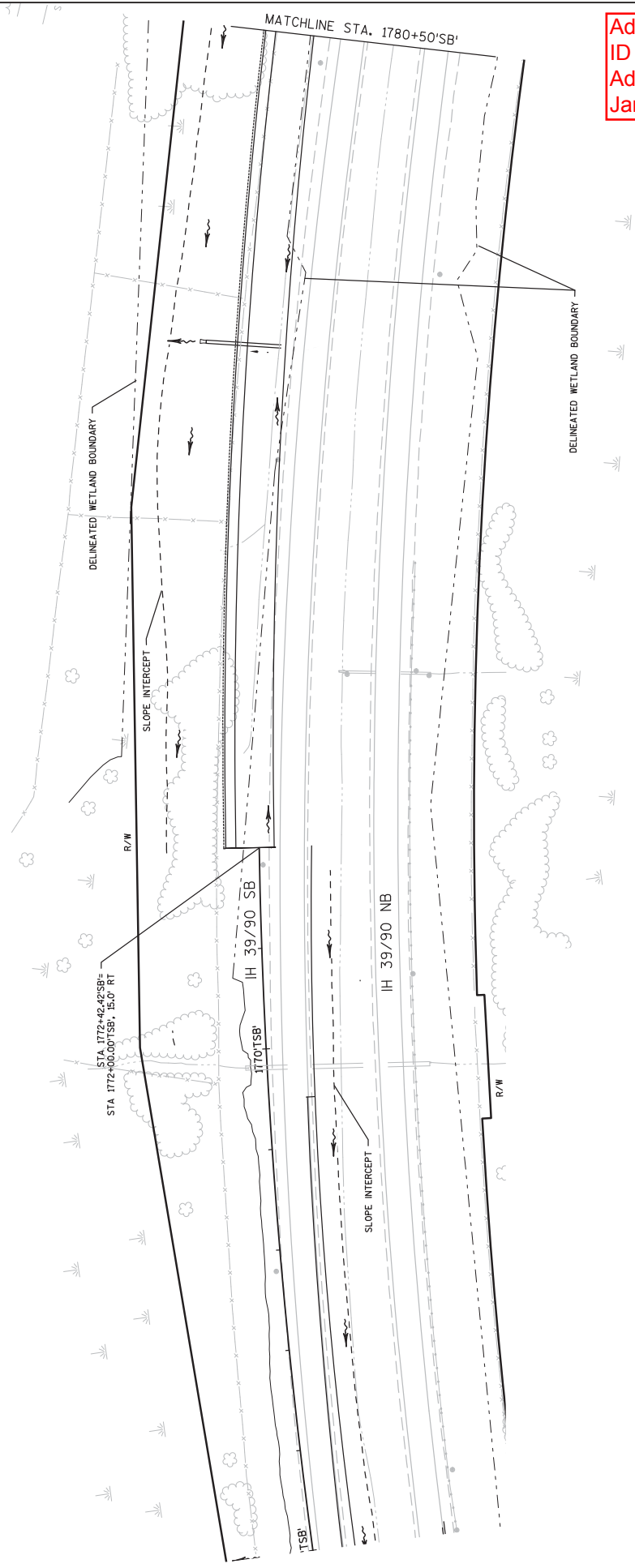




Addendum No. 02
 ID 5105-16-60
 Added Sheet 29U
 January 5, 2016

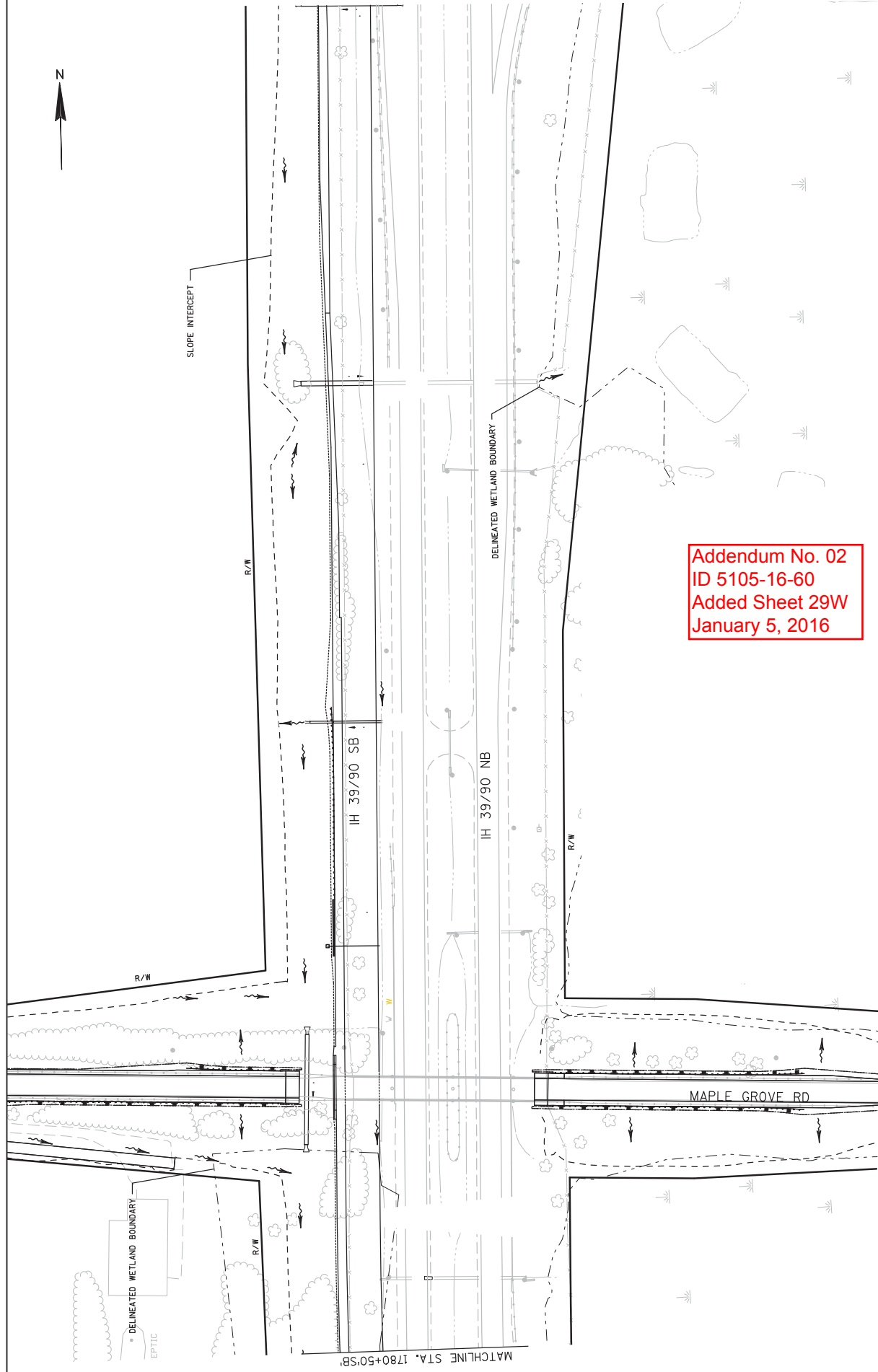
2

| | | | | | |
|--|------------|--------------|--------------|-----------|---|
| PROJECT NO: 5015-15-60 | HWY: IH 39 | COUNTY: DANE | PLAN: SITE 5 | SHEET 29U | E |
| FILE NAME : C:\USERS\007BHN\DOCUMENTS\METHODS\FILES\A\1007-10-79-TL.PC\EC\022001_EC-S1-B.H.DWG | | | | | |
| PLOT DATE : 12/21/2015 3:13 PM | | | | | |
| PLOT BY : HOLLISTER, BRADLEY _PLOT NAME : PLOT SCALE : 1 IN:100 FT | | | | | |
| LAYOUT NAME : 022323-PS | | | | | |

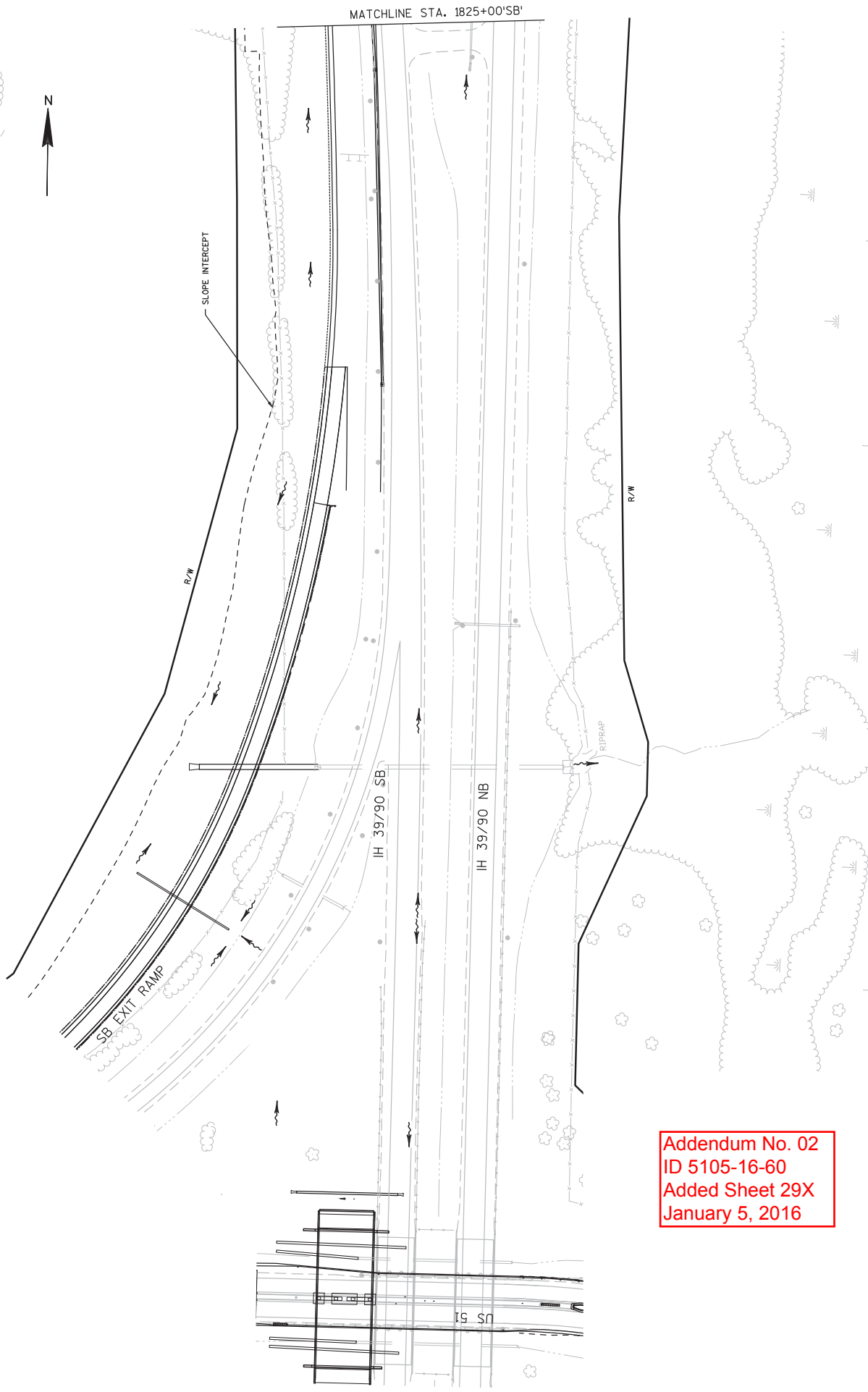


Addendum No. 02
 ID 5105-16-60
 Added Sheet 29V
 January 5, 2016

| | | | | | |
|--|------------|--------------|--------------|-----------|---|
| PROJECT NO: 5015-16-60 | HWY: IH 39 | COUNTY: DANE | PLAN: SITE 5 | SHEET 29V | E |
| FILE NAME : C:\USERS\00TB\FINDOCUMENTS\METHODS\FILES\A\1007-10-79-TL.PC.EC\1007-10-79-TL.PC.EC\022001_EC-SZ-B.H.DWG LAYOUT NAME - 022319-PS PLOT DATE : 12/21/2015 3:31 PM PLOT BY : HOLLISTER, BRALEY_J PLOT NAME : PLOT SCALE : 1 IN:100 FT | | | | | |

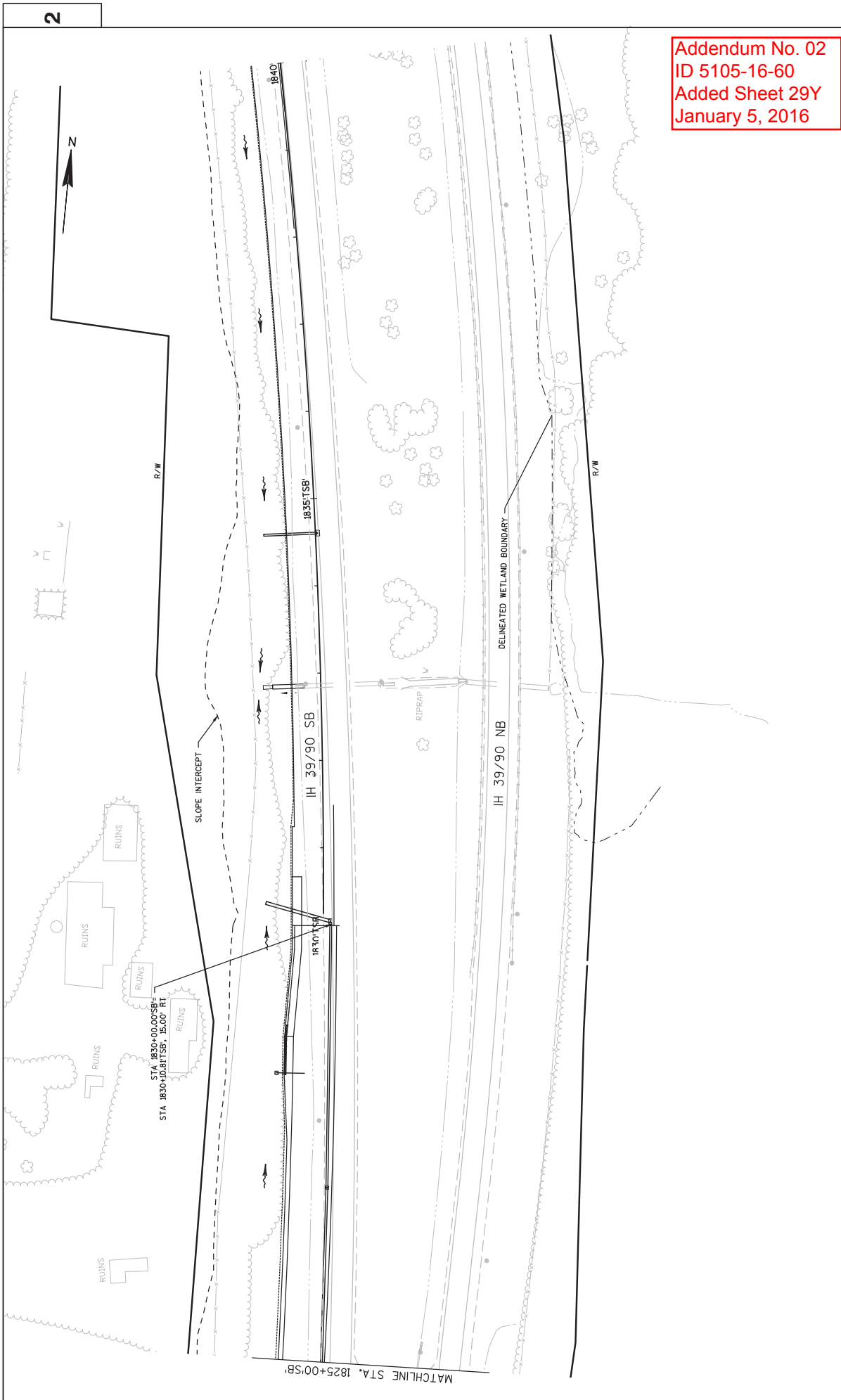


| | | | | |
|--|--------------|--------------------------------|--|-----------------------|
| PROJECT NO: 5015-16-60 | COUNTY: DANE | PLAN: SITE 5 | SHEET 29W | E |
| FILE NAME : C:\USERS\007B\F\DOCUMENTS\METHODS\FILES\A\1007-10-79-TL.PC\EC\1007-10-79-TL.PC\EC\022001_EC-SZ-B.H.DWG | HWY: IH 39 | PLOT DATE : 12/21/2015 3:32 PM | PLOT BY : HOLLISTER, BRALEY _PLOT NAME : | WSDOT/CADD'S SHEET 42 |
| LAYOUT NAME - 022320-PS | | | | |



Addendum No. 02
 ID 5105-16-60
 Added Sheet 29X
 January 5, 2016

| | | | | | |
|--|------------|--------------|--------------|-----------|---|
| PROJECT NO: 5015-16-60 | HWY: IH 39 | COUNTY: DANE | PLAN: SITE 5 | SHEET 29X | E |
| FILE NAME : C:\USERS\007B\H\DOCUMENTS\METHODS\FILES\A\1007-10-79-TL-PO-EC\1007-10-79-TL-PO-EC\022001-EC-SZ-B-H.DWG | | | | | |
| PLOT DATE : 12/21/2015 3:32 PM | | | | | |
| PLOT BY : HOLLISTER, BRALEY _PLOT NAME : PLOT SCALE : 1 IN:100 FT | | | | | |
| LAYOUT NAME - 022322-PS | | | | | |



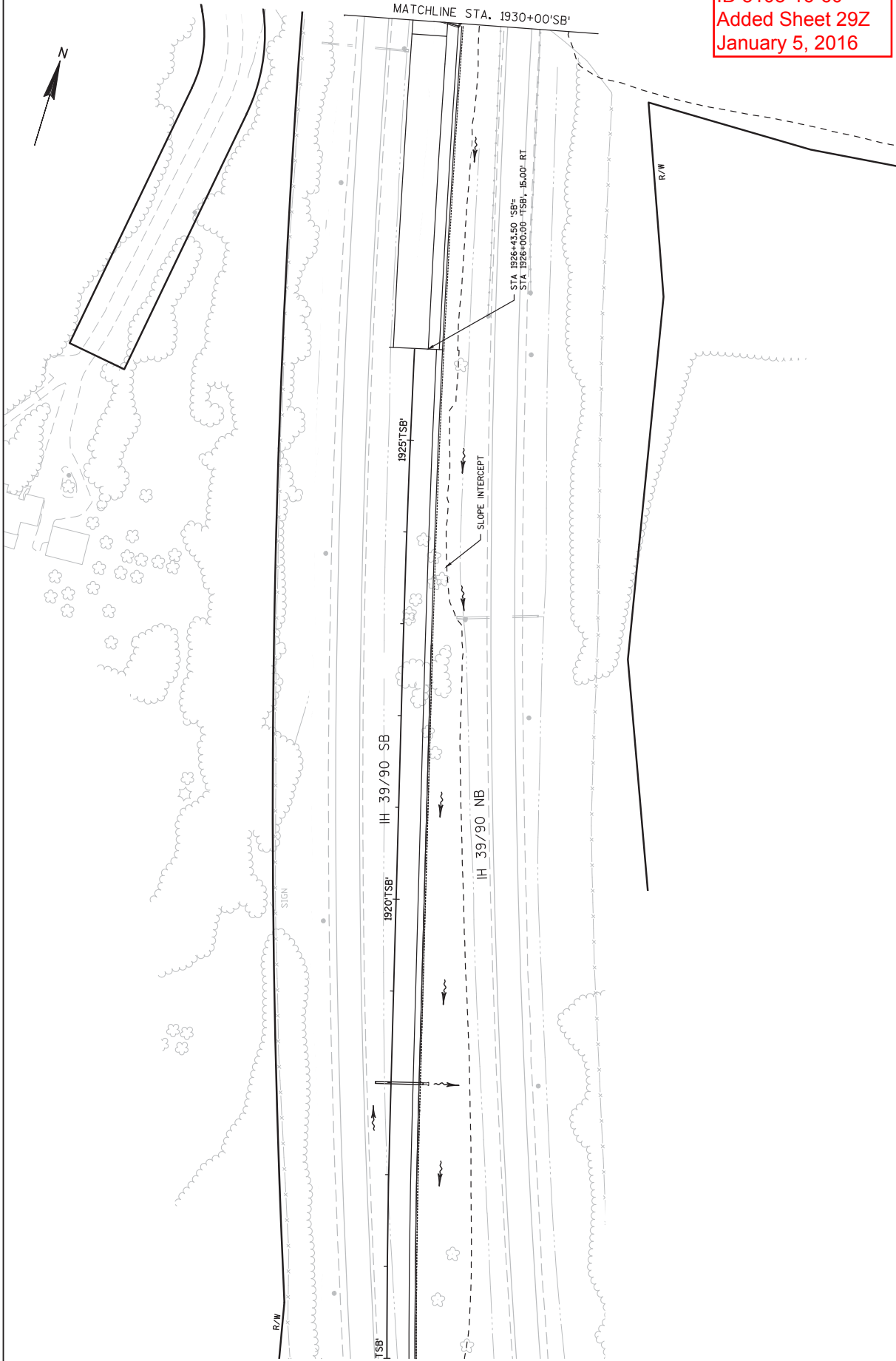
Addendum No. 02
 ID 5105-16-60
 Added Sheet 29Y
 January 5, 2016

2

2

| | | | | | |
|---|------------|--------------|--------------|-----------|---|
| PROJECT NO: 5015-16-60 | HWY: IH 39 | COUNTY: DANE | PLAN: SITE 5 | SHEET 29Y | E |
| FILE NAME : C:\USERS\007B8\DOCUMENTS\METHOD5FILES\A1007-10-79-TL-PO.EC\1007-10-79-TL-PO.EC\022001-EC-SZ-B-H.DWG | | | | | |
| PLOT DATE : 12/21/2015 3:33 PM | | | | | |
| PLOT BY : HOLLISTER, BRALEY _PLOT NAME : PLOT SCALE : 1 IN:100 FT | | | | | |

WISDOT/CADD SHEET 42



Addendum No. 02
 ID 5105-16-60
 Added Sheet 29Z
 January 5, 2016

PROJECT NO: 5015-16-60

HWY: IH 39

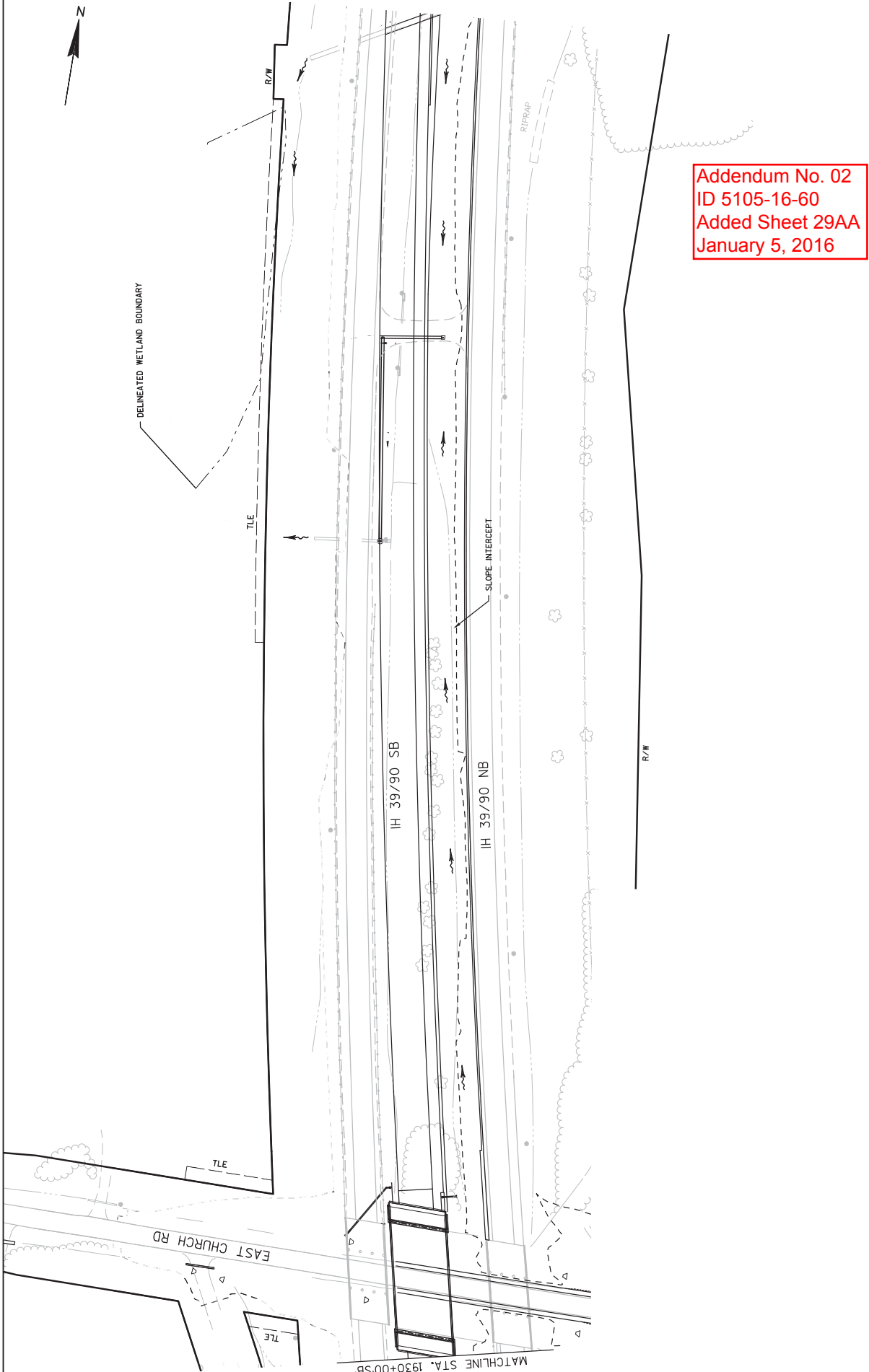
COUNTY: DANE

PLAN: SITE 5

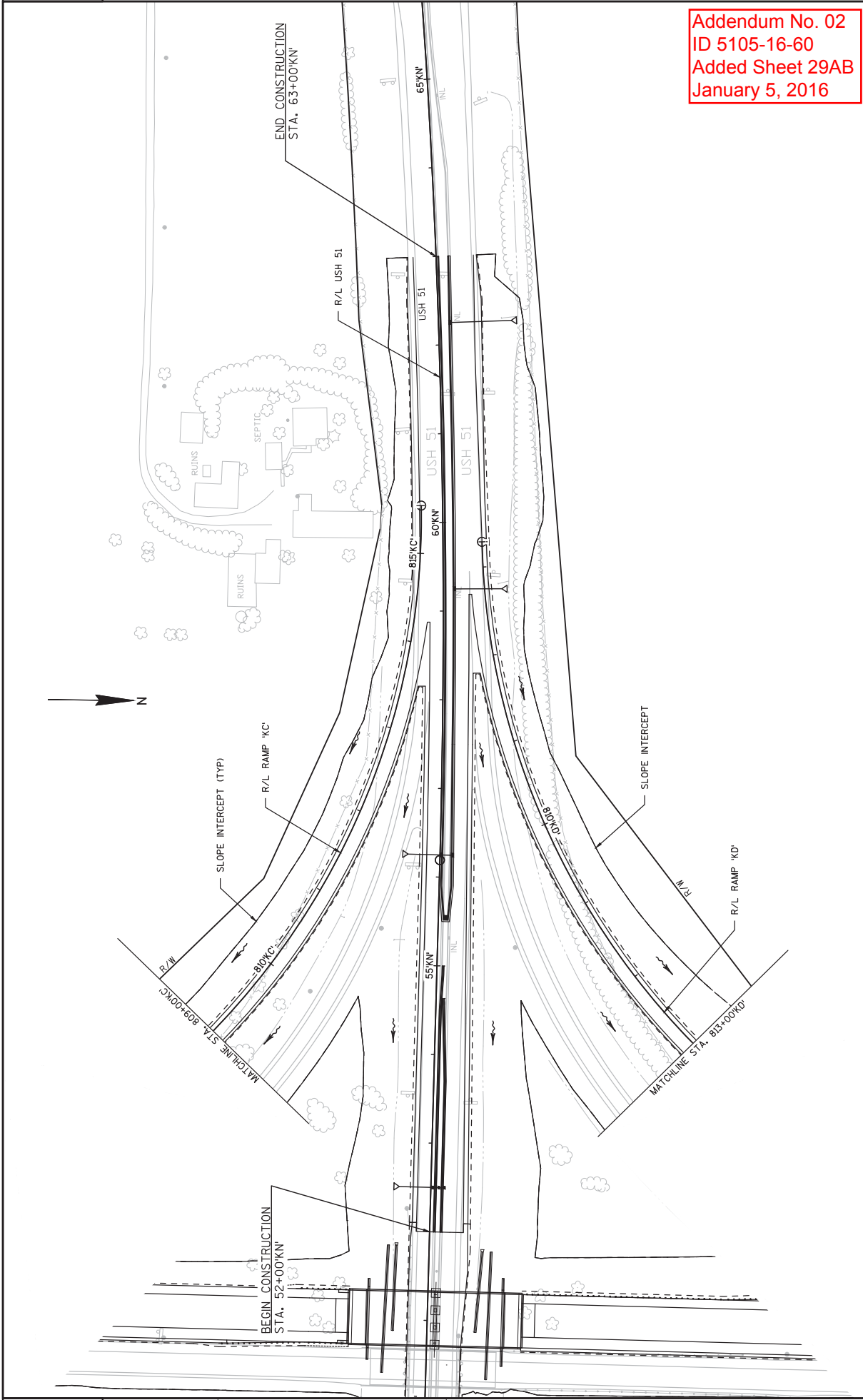
FLY BY: HOLLISTER, BRADLEY, J. PLOT NAME: PLOT DATE: 12/21/2015 3:33 PM PLOT SCALE: 1 IN=100 FT

SHEET 29Z

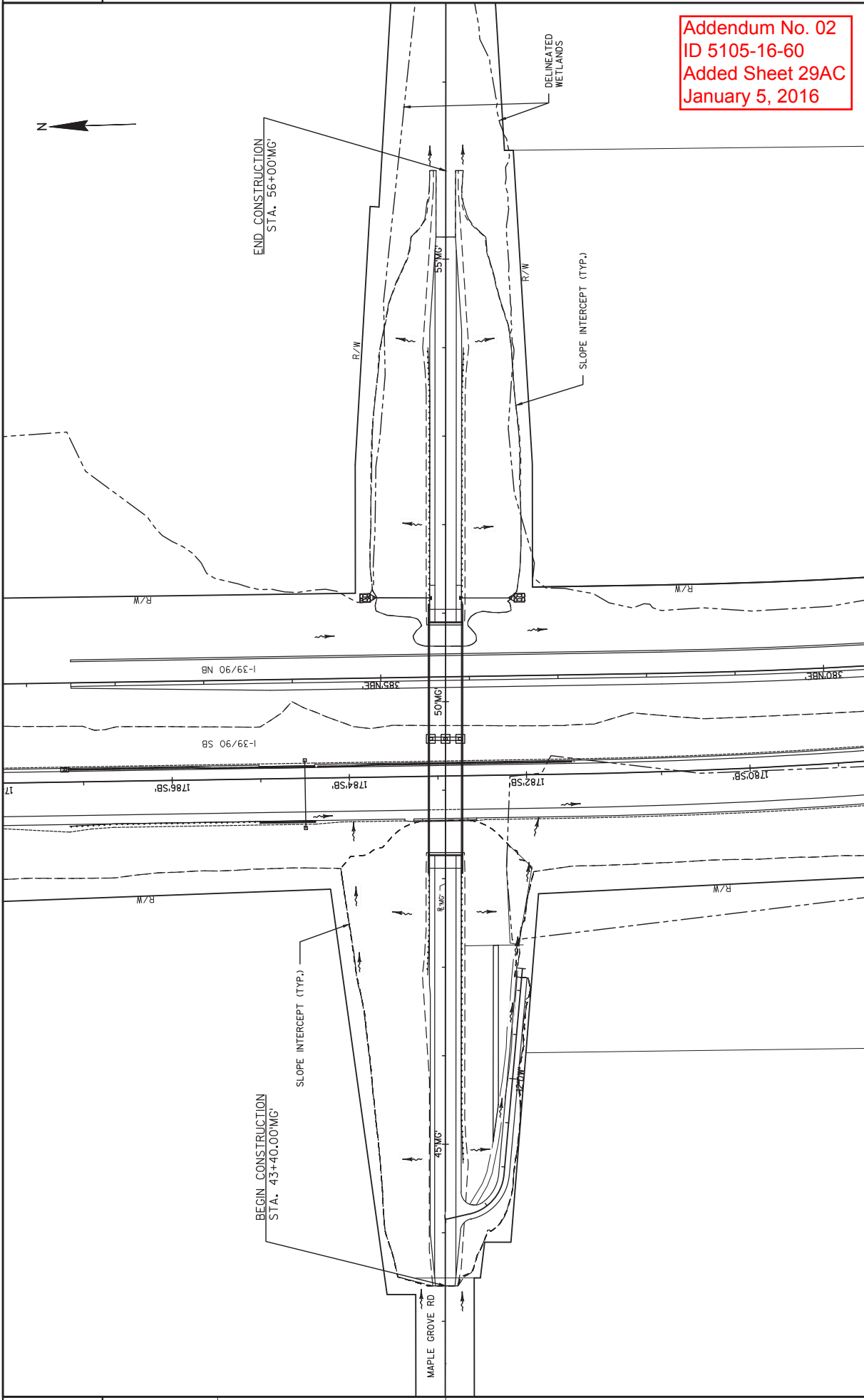
E



Addendum No. 02
 ID 5105-16-60
 Added Sheet 29AA
 January 5, 2016

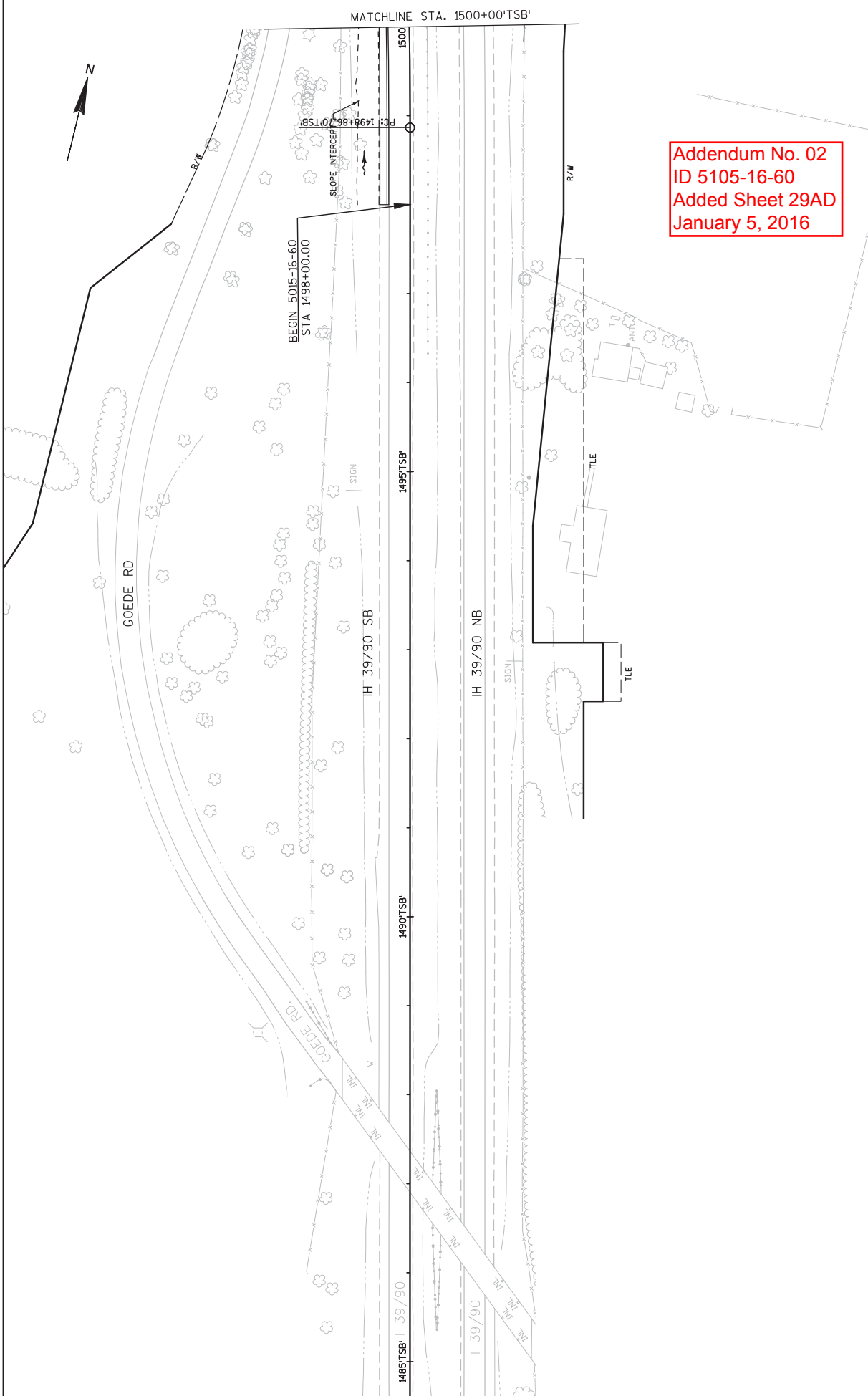


Addendum No. 02
 ID 5105-16-60
 Added Sheet 29AB
 January 5, 2016

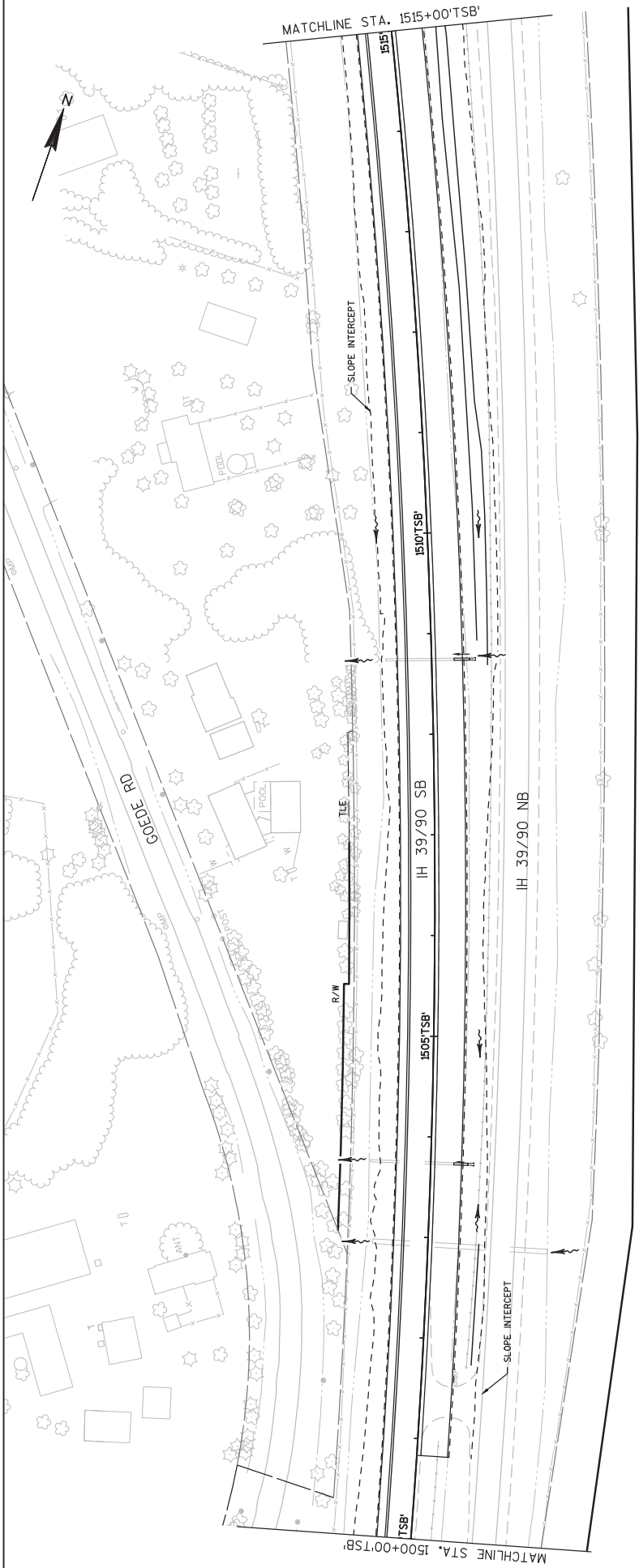


Addendum No. 02
 ID 5105-16-60
 Added Sheet 29AC
 January 5, 2016

| | | | | | |
|---|------------|--------------|-----------------------------|------------|---|
| PROJECT NO: 5105-16-60 | HWY: IH 39 | COUNTY: DANE | PLAN: SITE 5 MAPLE GROVE RD | SHEET 29AC | E |
| FILE NAME : C:\USERS\001B5H\DOCUMENTS\METHODFILES\A1007-10-79-TL.PC\ECV1007-10-79-TL.PC\ECV022001.EC - MG-B.H.DWG | | | | | |
| PLOT DATE : 12/21/2015 10:24 AM | | | | | |
| PLOT BY : HOLLISTER, BRADLEY J\PILOT NAME : | | | | | |
| PLOT SCALE : 1IN=100.XREF | | | | | |
| WISDOT/CADD SHEET 42 | | | | | |

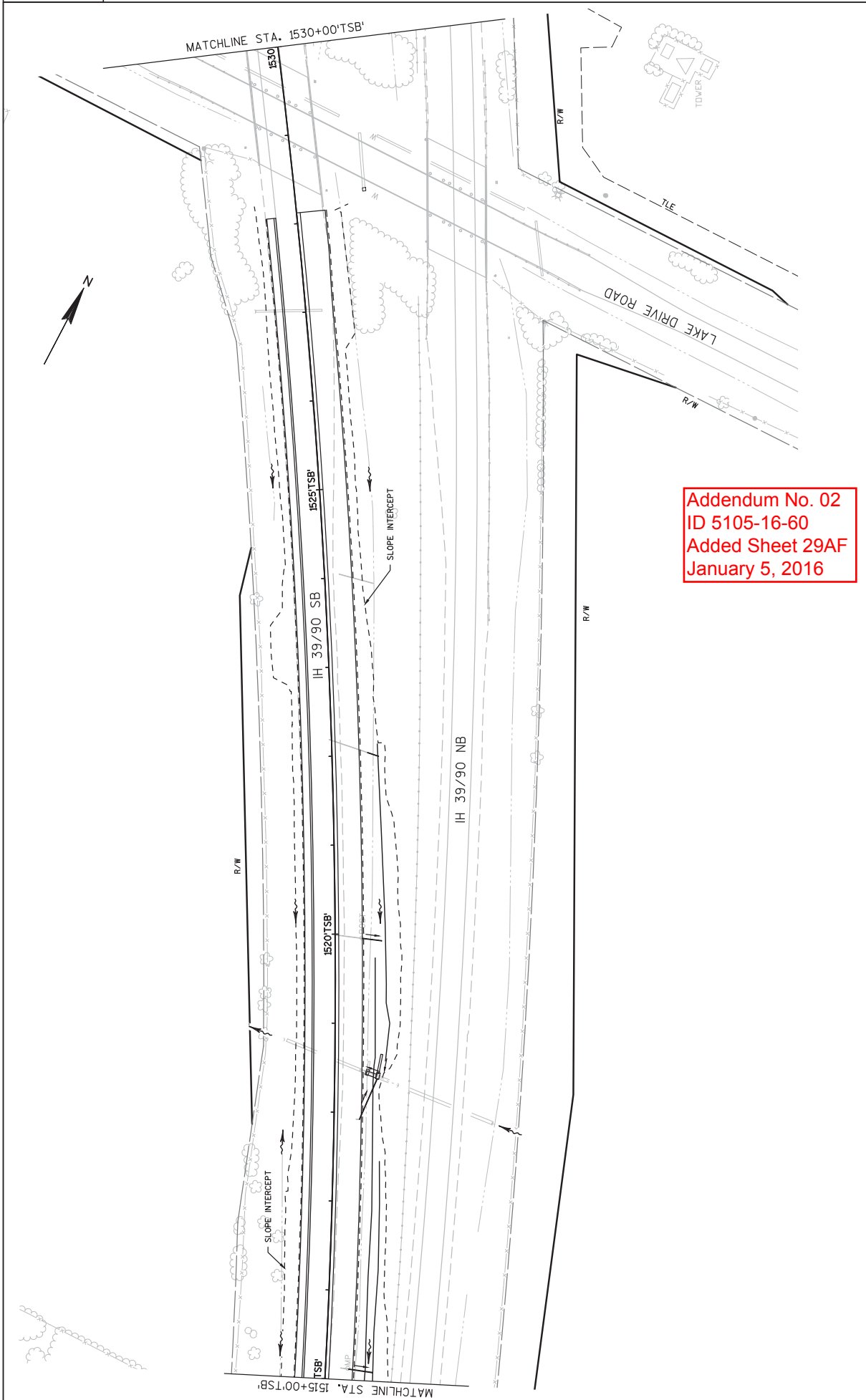


| | | | | | |
|---|------------|--------------|--|------------|---|
| PROJECT NO: 5015-16-60 FILE NAME : C:\USERS\007B\F\DOCUMENTS\METHODS\FILES\A\1007-10-78-TL.PC.EC\1007-10-78-TL.PC.EC\022001-EC-2014-B.H.DWG LAYOUT NAME - 022301-PS | HWY: IH 39 | COUNTY: DANE | PLAN: SITE 6 | SHEET 29AD | E |
| PLOT DATE : 12/21/2015 4:13 PM | | | PLOT BY : HOLLISTER, BRALEY _PLOT NAME : | | |
| PLOT SCALE : 1 IN:100 FT | | | WSDOT/CADD SHEET 42 | | |

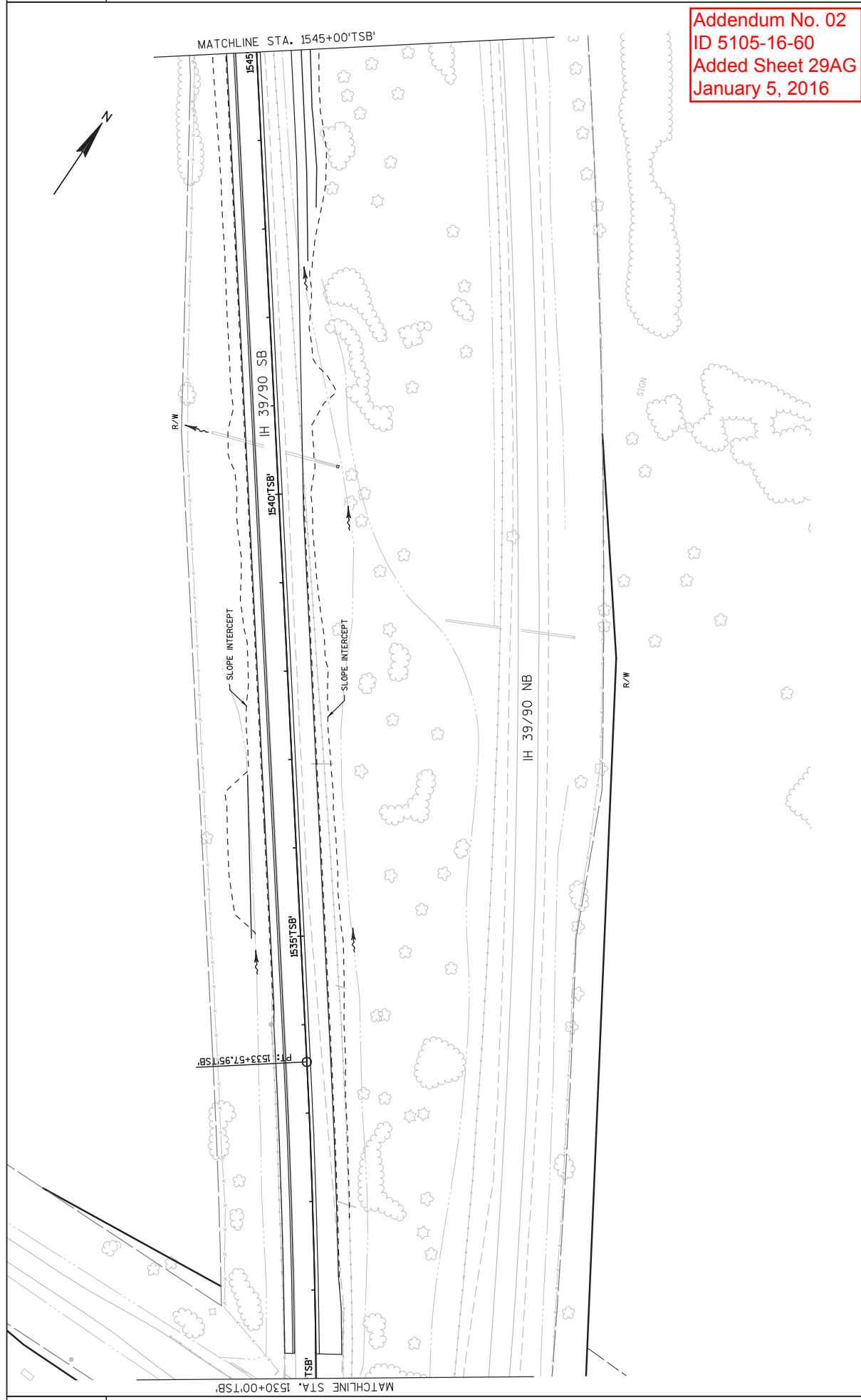


Addendum No. 02
 ID 5105-16-60
 Added Sheet 29AE
 January 5, 2016

| | | | | | |
|--|------------|--------------|--------------|------------|---|
| PROJECT NO: 5015-16-60 | HWY: IH 39 | COUNTY: DANE | PLAN: SITE 6 | SHEET 29AE | E |
| FILE NAME : C:\USERS\007BPN\DOCUMENTS\METHODS\FILES\A\1007-10-78-TL-PO-EC\1007-10-78-TL-PO-EC\022001-EC-2014-B.H.DWG | | | | | |
| PLOT DATE : 12/21/2015 4:13 PM | | | | | |
| PLOT BY : HOLLISTER, BRALEY_JPLOT NAME : PLOT SCALE : 1 IN:100 FT | | | | | |
| LAYOUT NAME : 022302-FS | | | | | |

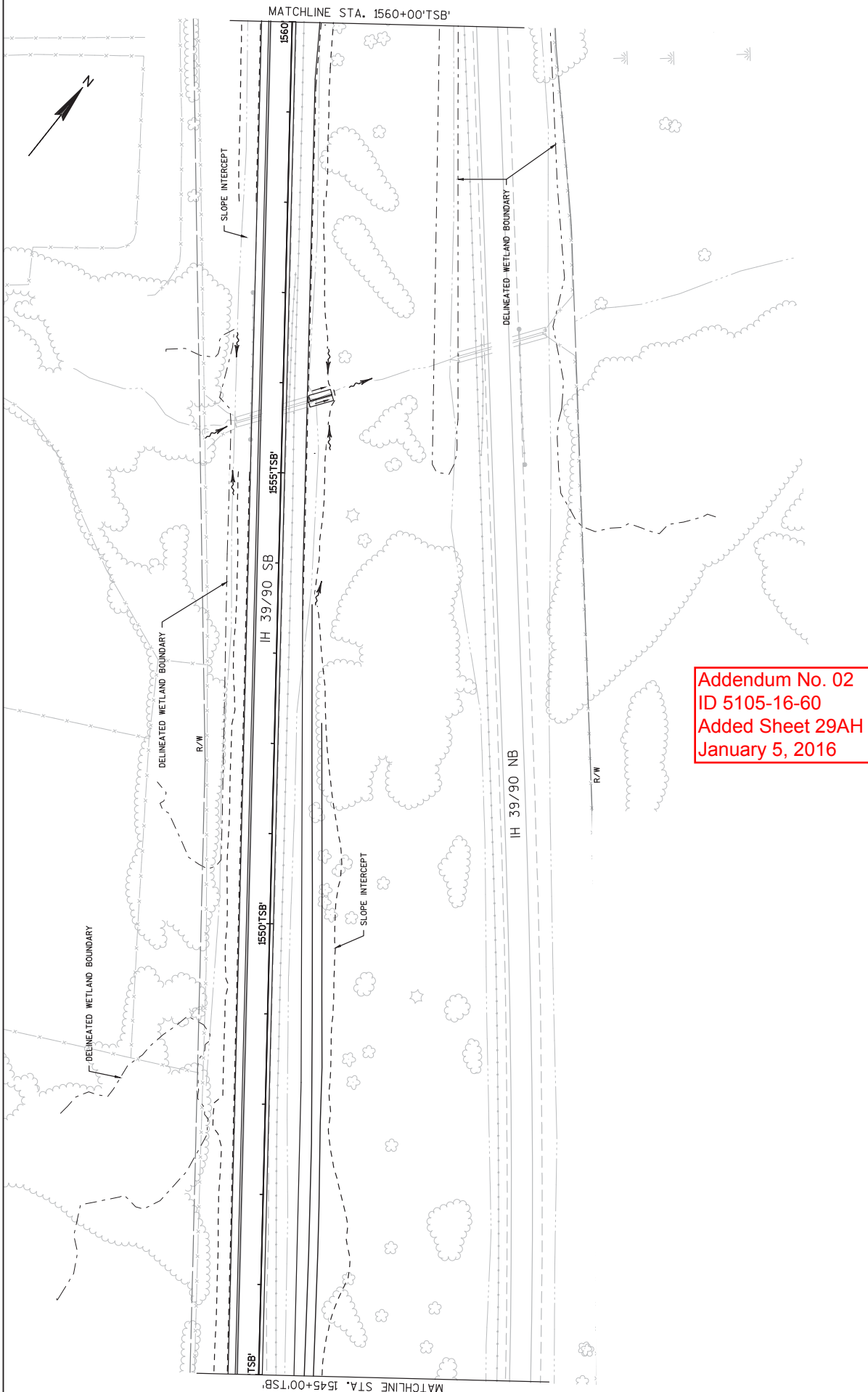


| | | | | |
|---|------------|--------------|--------------|------------|
| PROJECT NO: 5015-16-60 | HWY: IH 39 | COUNTY: DANE | PLAN: SITE 6 | SHEET 29AF |
| FILE NAME : C:\USERS\00TBH\DOCUMENTS\METHODS\FILES\A\1007-10-78-TL.PC.EC\1007-10-78-TL.PC.EC\022001_EC-2014-B.H.DWG LAYOUT NAME - 022303-PS PLOT DATE : 12/21/2015 4:14 PM PLOT BY : HOLLISTER, BRADLEY _J_PLOT NAME : PLOT SCALE : 1 IN=100 FT WSDOT/CADD SHEET 42 | | | | |



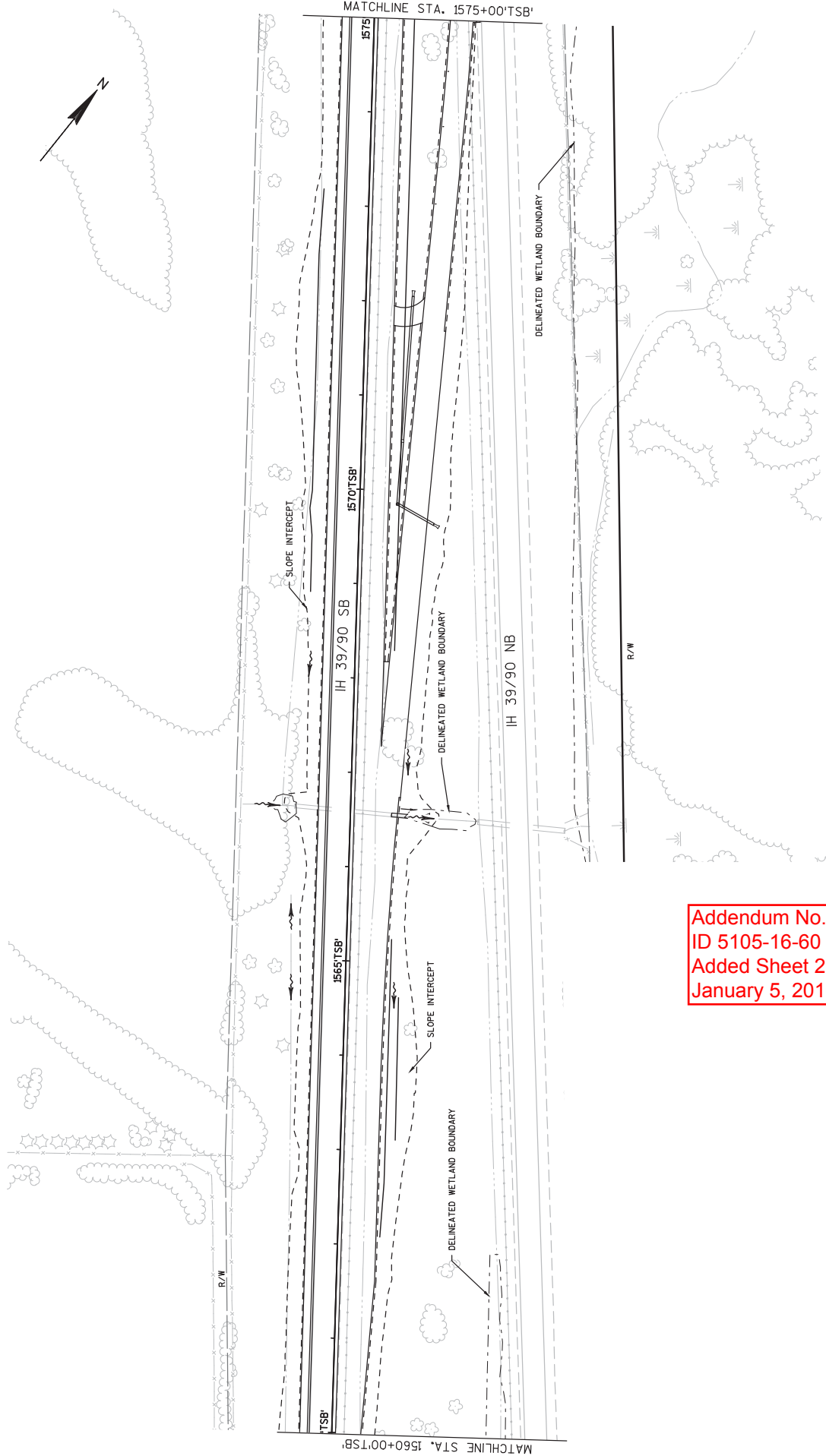
Addendum No. 02
 ID 5105-16-60
 Added Sheet 29AG
 January 5, 2016

| | | | | | |
|---|------------|--------------|--------------|------------|---|
| PROJECT NO: 5015-16-60 | HWY: IH 39 | COUNTY: DANE | PLAN: SITE 6 | SHEET 29AG | E |
| FILE NAME : C:\USERS\007BPN\DOCUMENTS\METHODSFILES\A\1007-10-78-TL-PO-EC\022001-EC-2014-B.H.DWG | | | | | |
| PLOT DATE : 12/21/2015 4:14 PM | | | | | |
| PLOT BY : HOLLISTER, BRADLEY _PLOT NAME : PLOT SCALE : 1 IN=100 FT | | | | | |



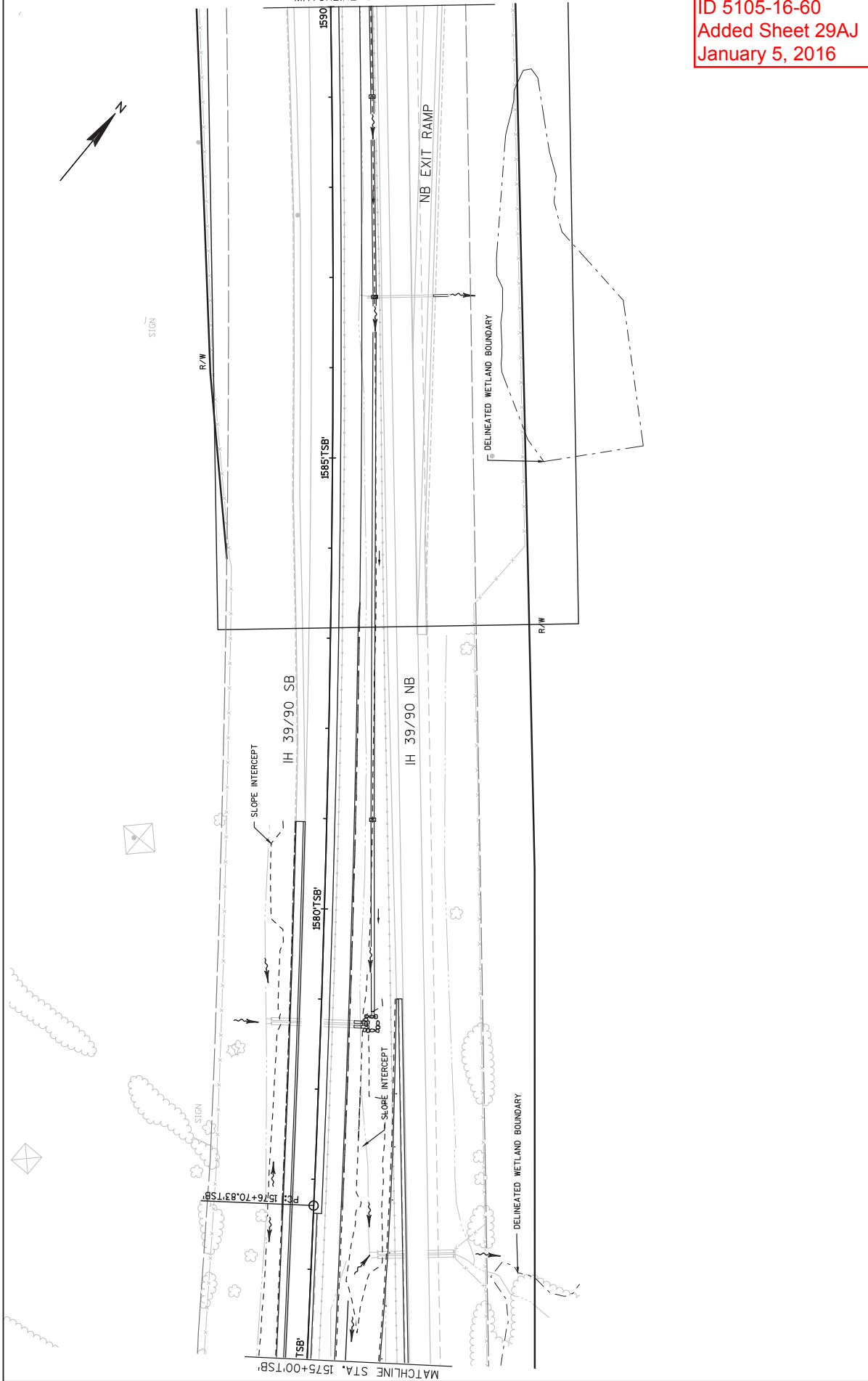
Addendum No. 02
 ID 5105-16-60
 Added Sheet 29AH
 January 5, 2016

| | | | | | |
|--|------------|--------------|--------------|------------|---|
| PROJECT NO: 5015-16-60 | HWY: IH 39 | COUNTY: DANE | PLAN: SITE 6 | SHEET 29AH | E |
| FILE NAME : C:\USERS\007B\B\DOCUMENTS\METHODS\FILES\A\1007-10-78-TL\PO\EC\022001-EC-2014-B.H.DWG | | | | | |
| LAYOUT NAME - 022305-PS | | | | | |
| PLOT DATE : 12/21/2015 4:14 PM | | | | | |
| PLOT BY : HOLLISTER, BRADLEY _PLOT NAME : PLOT SCALE : 1 IN:100 FT | | | | | |



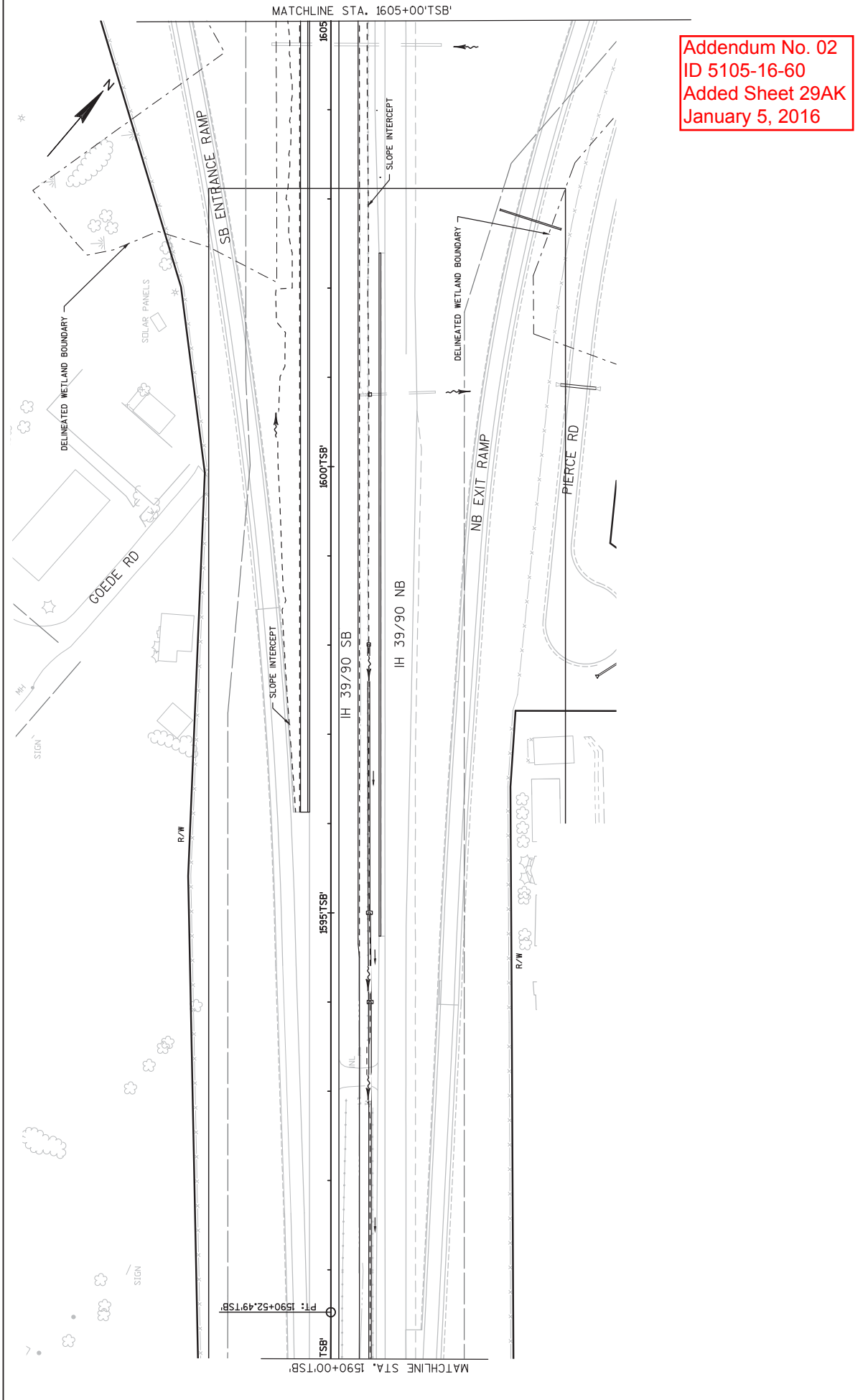
Addendum No. 02
 ID 5105-16-60
 Added Sheet 29A1
 January 5, 2016

| | | | | |
|---|------------|--------------|--------------|------------|
| PROJECT NO: 5015-16-60 | HWY: IH 39 | COUNTY: DANE | PLAN: SITE 6 | SHEET 29A1 |
| FILE NAME : C:\USERS\00TBSB\DOCUMENTS\METHODS\FILES\A1\1007-10-78-TL-PO-EC\022001-EC-2014-B-H-DWG LAYOUT NAME - 022306-PS PLOT DATE : 12/21/2015 4:15 PM PLOT BY : HOLLISTER, BRALEY _PLOT NAME :PLOT SCALE : 1 IN=100 FT WSDOT/CADD SHEET 42 | | | | |



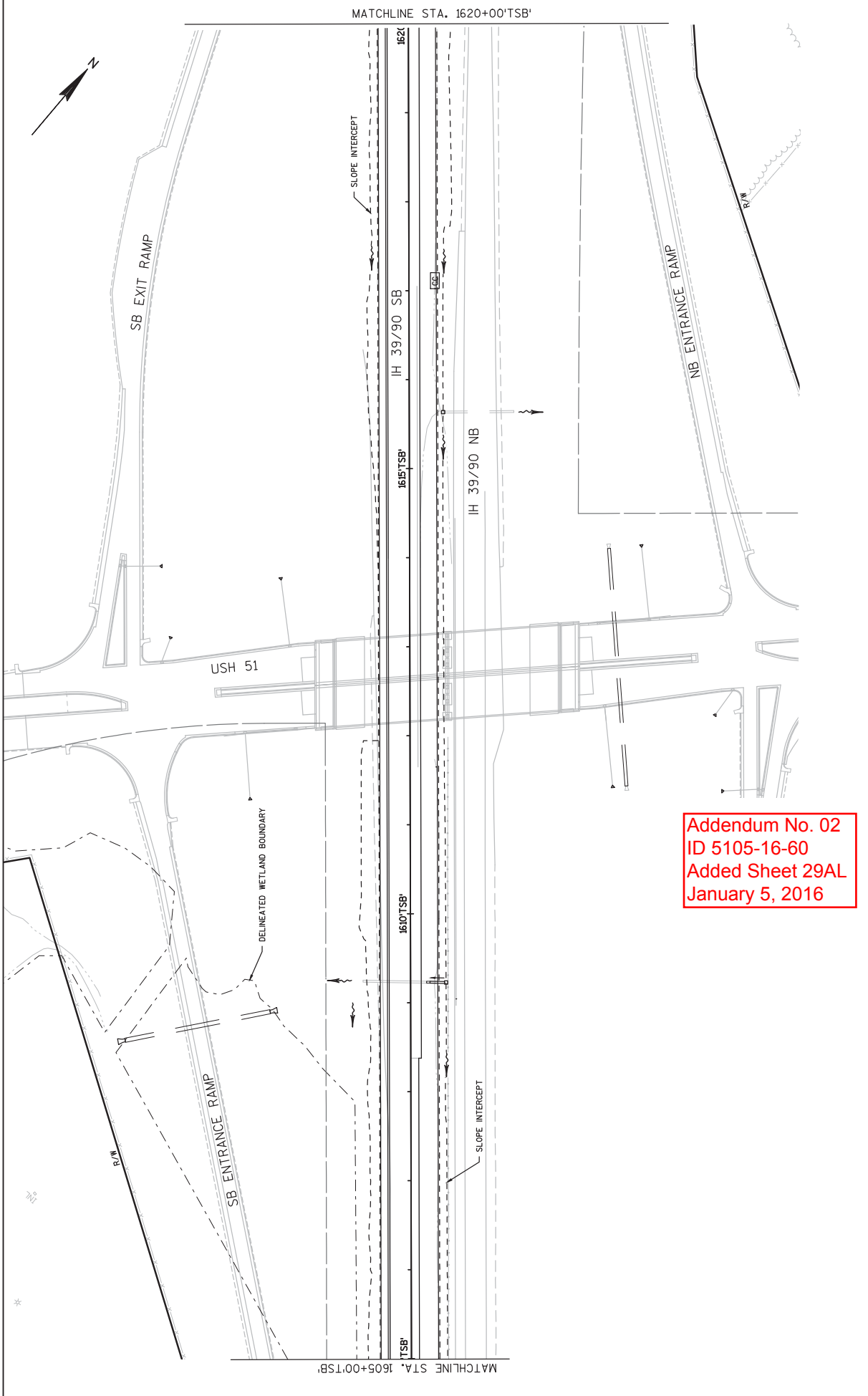
Addendum No. 02
 ID 5105-16-60
 Added Sheet 29AJ
 January 5, 2016

| | | | | | |
|---|------------|--------------|--------------|------------|---|
| PROJECT NO: 5015-16-60 | HWY: IH 39 | COUNTY: DANE | PLAN: SITE 6 | SHEET 29AJ | E |
| FILE NAME : C:\USERS\001BPH\DOCUMENTS\METHODS\FILES\A1007-10-78-TL.PC\EC\022001_EC-2014-B.H.DWG | | | | | |
| PLOT DATE : 12/21/2015 4:15 PM | | | | | |
| PLOT BY : HOLLISTER, BRADLEY _PLOT NAME : PLOT SCALE : 1 IN:100 FT | | | | | |

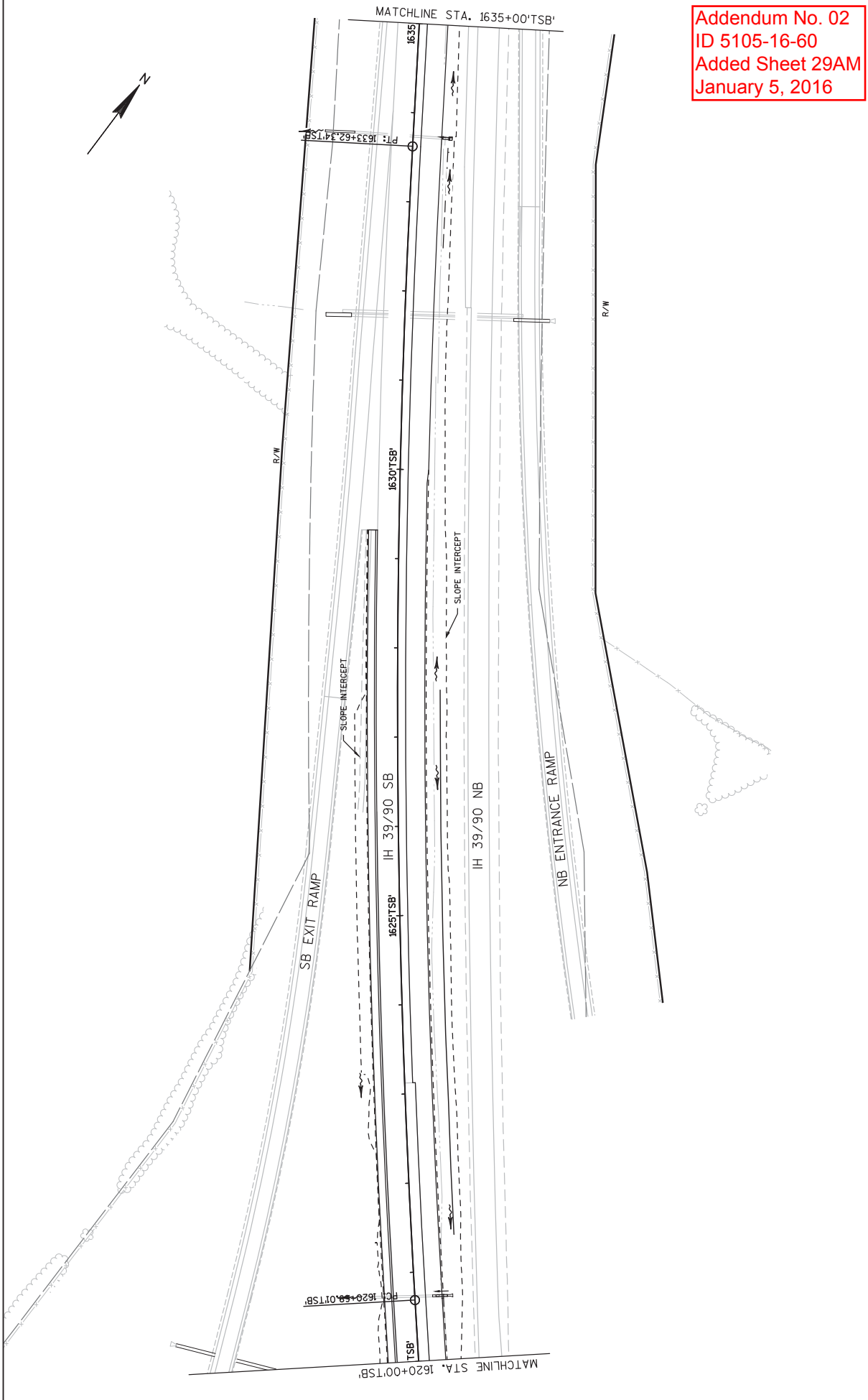


Addendum No. 02
 ID 5105-16-60
 Added Sheet 29AK
 January 5, 2016

| | | | | |
|--|------------|--------------|--------------|------------|
| PROJECT NO: 5015-16-60 | HWY: IH 39 | COUNTY: DANE | PLAN: SITE 6 | SHEET 29AK |
| FILE NAME : C:\USERS\007B\B\DOCUMENTS\METHODS\FILES\A\1007-10-78-TL-PO.EC\1007-10-78-TL-PO.EC\022001-EC-2014-B.H.DWG | | | | |
| PLOT DATE : 12/21/2015 4:15 PM | | | | |
| PLOT BY : HOLLISTER, BRADLEY _PLOT NAME : PLOT SCALE : 1 IN:100 FT | | | | |
| WSDOT/CADD SHEET 42 | | | | |

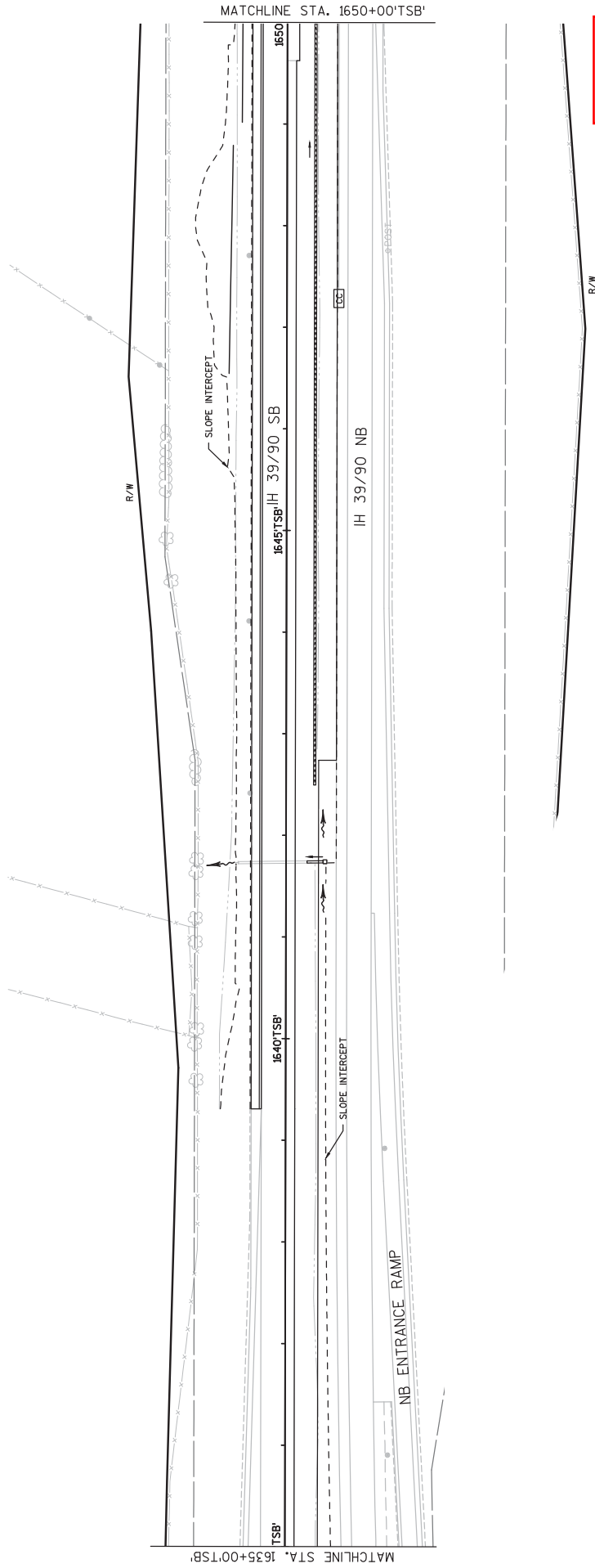


| | | | | |
|---|------------|--------------|--------------|------------|
| PROJECT NO: 5015-16-60 | HWY: IH 39 | COUNTY: DANE | PLAN: SITE 6 | SHEET 29AL |
| FILE NAME : C:\USERS\007B\F\DOCUMENTS\METHODS\FILES\A\1007-10-78-TL.PC\EC\1007-10-78-TL.PC\EC\022001-EC-2014-B.H.DWG LAYOUT NAME - 022309-PS PLOT DATE : 12/21/2015 4:15 PM PLOT BY : HOLLISTER, BRALEY _PLOT NAME : PLOT SCALE : 1 IN:100 FT WSDOT/CADD SHEET 42 | | | | |



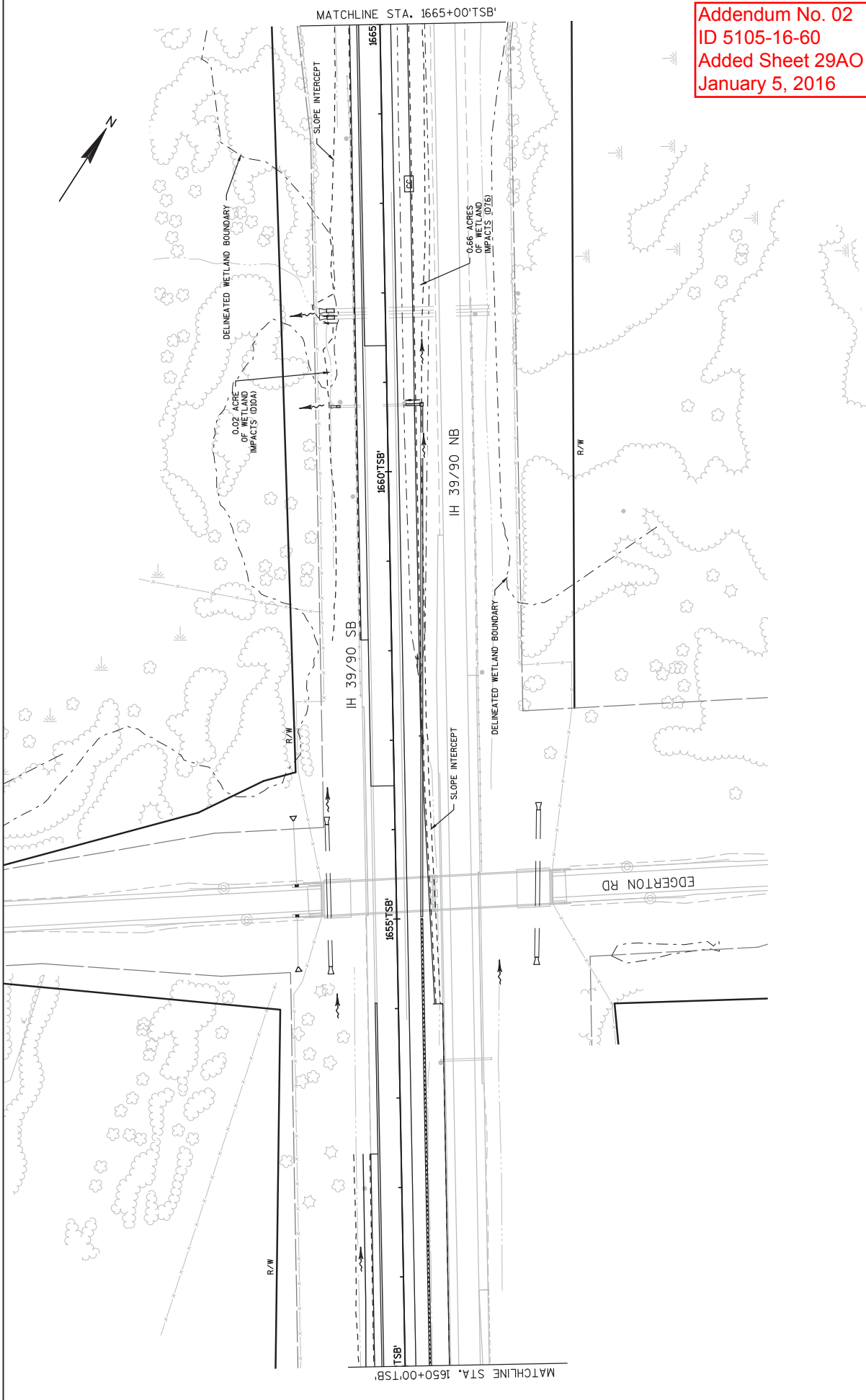
Addendum No. 02
 ID 5105-16-60
 Added Sheet 29AM
 January 5, 2016

| | | | | | |
|--|------------|--------------|--------------|------------|---|
| PROJECT NO: 5015-16-60 | HWY: IH 39 | COUNTY: DANE | PLAN: SITE 6 | SHEET 29AM | E |
| FILE NAME : C:\USERS\007B\F\DOCUMENTS\METHODS\FILES\A\1007-10-78-TL-PO-EC\1007-10-78-TL-PO-EC\022001-EC-2014-B-H-DWG | | | | | |
| PLOT DATE : 12/21/2015 4:16 PM | | | | | |
| PLOT BY : HOLLISTER, BRADLEY _PLOT NAME : PLOT SCALE : 1 IN:100 FT | | | | | |
| LAYOUT NAME - 022310-PS | | | | | |



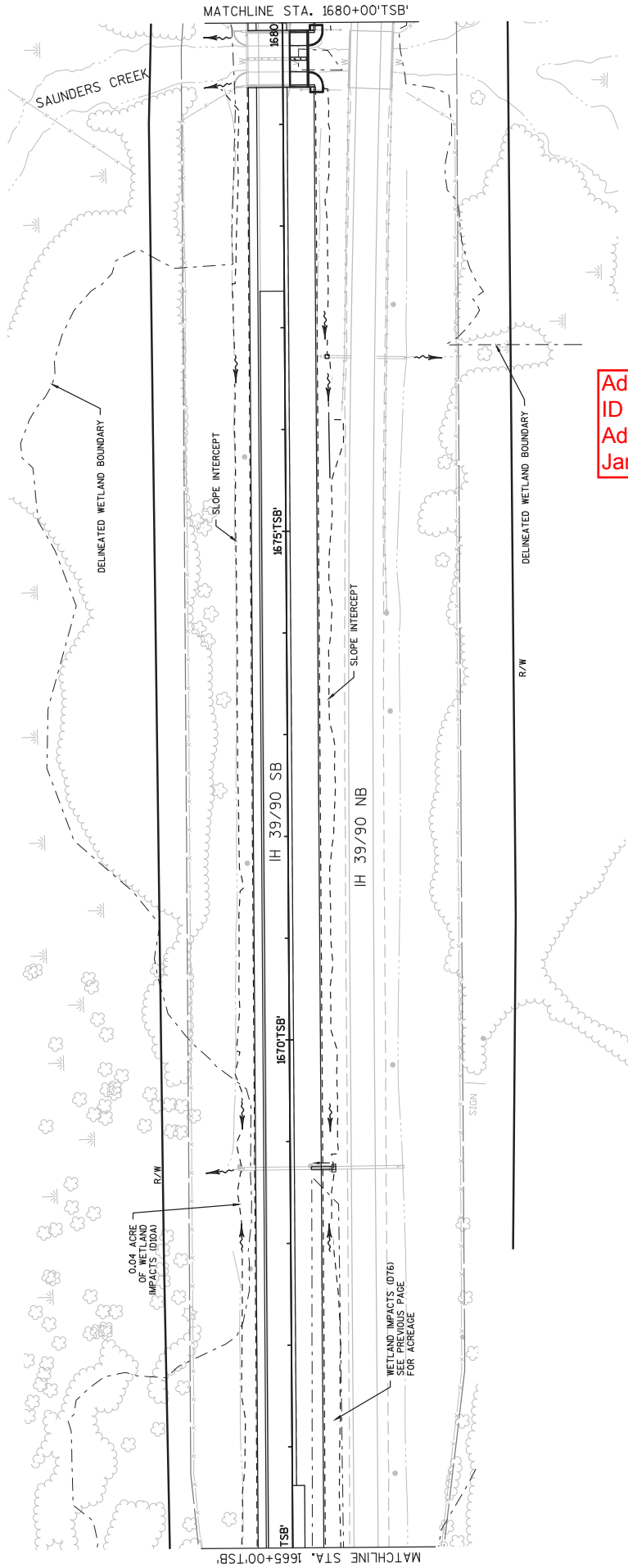
Addendum No. 02
 ID 5105-16-60
 Added Sheet 29AN
 January 5, 2016

| | | | | | |
|--|------------|--------------|--------------|------------|---|
| PROJECT NO: 5015-16-60 | HWY: IH 39 | COUNTY: DANE | PLAN: SITE 6 | SHEET 29AN | E |
| FILE NAME : C:\USERS\007BBH\DOCUMENTS\METHODS\FILES\A\1007-10-78-TL-PO-EC\1007-10-78-TL-PO-EC\022001-EC-2014-B.H.DWG | | | | | |
| PLOT DATE : 12/21/2015 4:16 PM | | | | | |
| PLOT BY : HOLLISTER, BRADLEY | | | | | |
| PLOT SCALE : 1 IN:100 FT | | | | | |
| LAYOUT NAME : 022311-PS | | | | | |
| WISDOT/CADD SHEET 42 | | | | | |

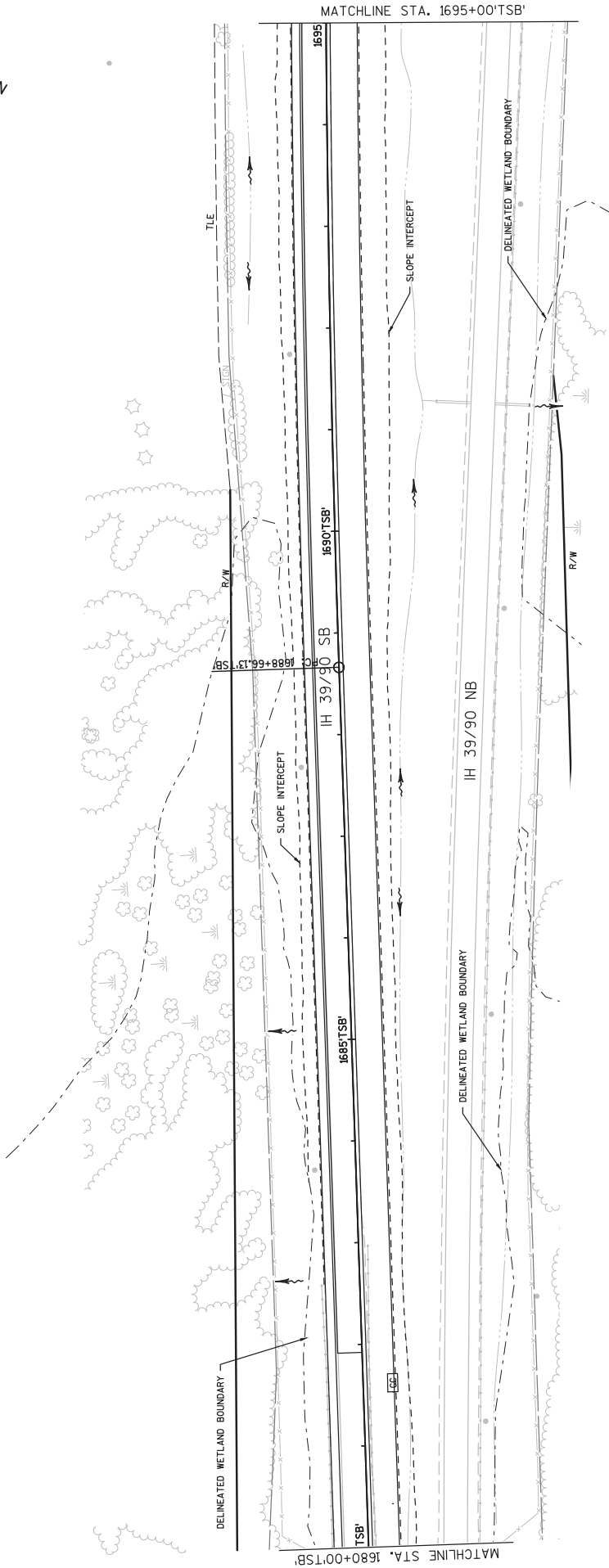


Addendum No. 02
 ID 5105-16-60
 Added Sheet 29AO
 January 5, 2016

| | | | | | |
|--|------------|--------------|--------------|------------|---|
| PROJECT NO: 5015-16-60 | HWY: IH 39 | COUNTY: DANE | PLAN: SITE 6 | SHEET 29AO | E |
| FILE NAME : C:\USERS\007B\H\DOCUMENTS\METHODS\FILES\A\1007-10-78-TL-PO-EC\1007-10-78-TL-PO-EC-022001-EC-2014-B-H-DWG | | | | | |
| PLOT DATE : 12/21/2015 4:16 PM | | | | | |
| PLOT BY : HOLLISTER, BRADLEY _PLOT NAME : PLOT SCALE : 1 IN:100 FT | | | | | |

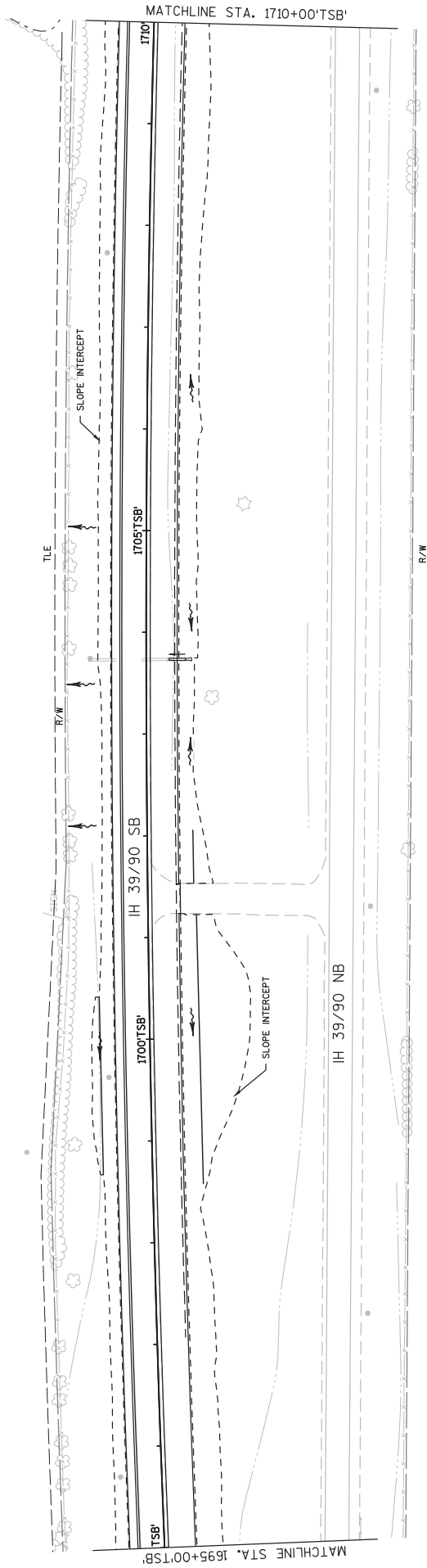


| | | | | | |
|---|------------|--------------|--------------|------------|---|
| PROJECT NO: 5015-16-60 | HWY: IH 39 | COUNTY: DANE | PLAN: SITE 6 | SHEET 29AP | E |
| FILE NAME : C:\USERS\007B\PROJECTS\5015-16-60\5015-16-60\022001-EC-2014-B-H-DWG | | | | | |
| LAYOUT NAME - 022313-PS | | | | | |
| PLOT DATE : 12/21/2015 4:17 PM | | | | | |
| PLOT BY : HOLLISTER, BRADLEY | | | | | |
| PLOT SCALE : 1 IN:100 FT | | | | | |



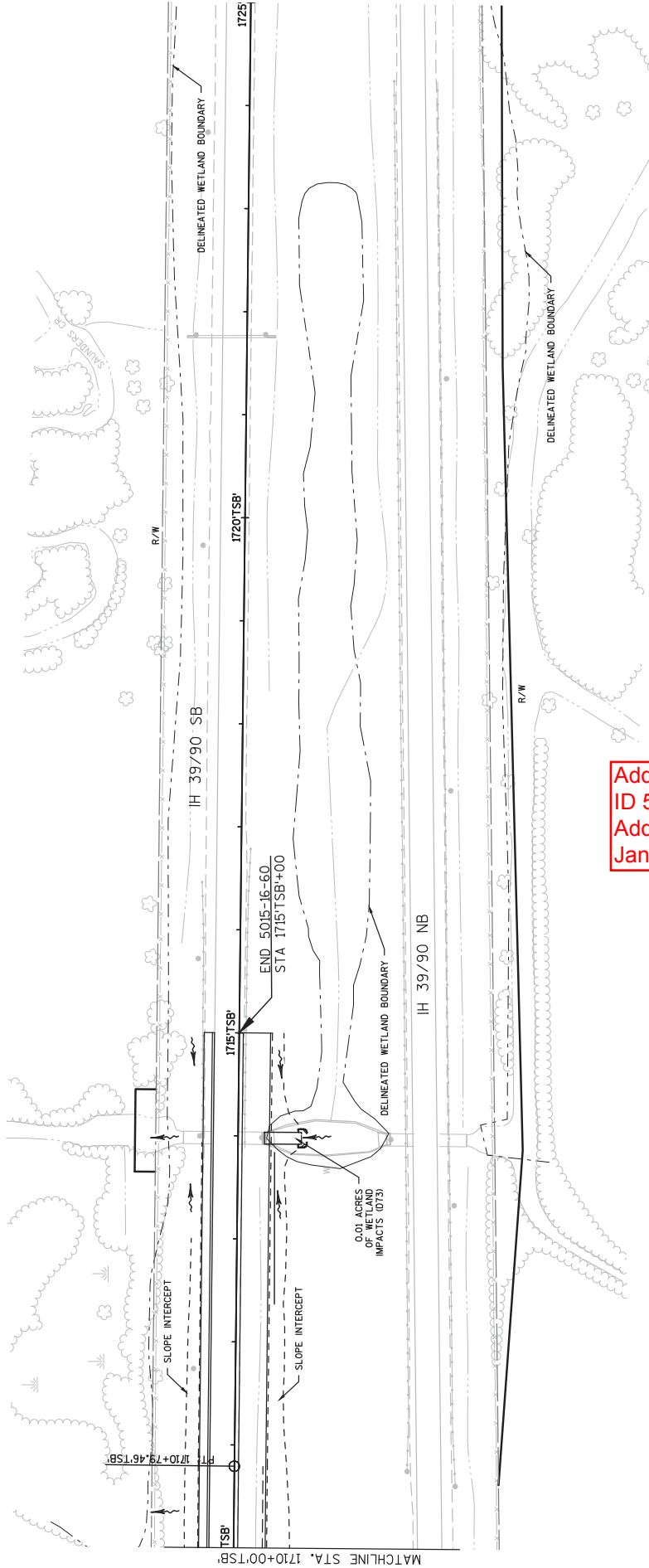
Addendum No. 02
 ID 5105-16-60
 Added Sheet 29AQ
 January 5, 2016

| | | | | | |
|--|------------|--------------|--------------|------------|---|
| PROJECT NO: 5015-16-60 | HWY: IH 39 | COUNTY: DANE | PLAN: SITE 6 | SHEET 29AQ | E |
| FILE NAME : C:\USERS\007BPN\DOCUMENTS\METHODS\FILES\A\1007-10-78-TL-PO-EC\1007-10-78-TL-PO-EC\022001-EC-2014-B-H-DWG | | | | | |
| LAYOUT NAME - 022314-PS | | | | | |
| PLOT DATE : 12/21/2015 4:17 PM | | | | | |
| PLOT BY : HOLLISTER, BRADLEY _JPLOT NAME : PLOT SCALE : 1 IN=100 FT | | | | | |

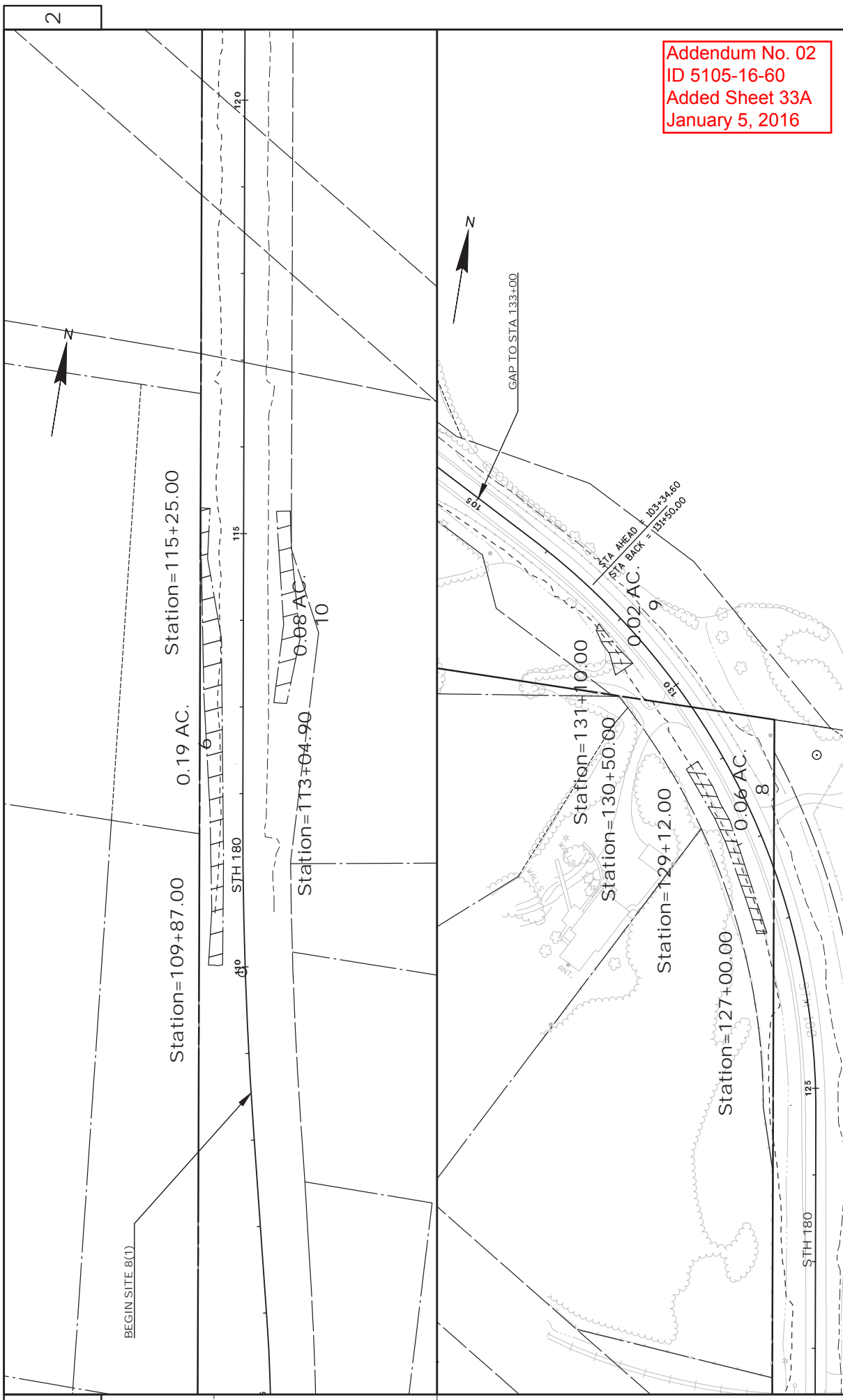


Addendum No. 02
 ID 5105-16-60
 Added Sheet 29AR
 January 5, 2016

| | | | | | |
|--|------------|--------------|--------------|------------|---|
| PROJECT NO: 5015-16-60 | HWY: IH 39 | COUNTY: DANE | PLAN: SITE 6 | SHEET 29AR | E |
| FILE NAME : C:\USERS\007B\H\DOCUMENTS\METHODS\FILES\A\1007-10-78-TL-PO-EC\1007-10-78-TL-PO-EC\022001-EC-2014-B-H.DWG LAYOUT NAME - 022315-PS PLOT DATE : 12/21/2015 4:17 PM PLOT BY : HOLLISTER, BRALEY _PLOT NAME : PLOT SCALE : 1 IN:100 FT WISDOT/CADD S SHEET 42 | | | | | |



| | | | | |
|--|------------|--------------|--------------|------------|
| PROJECT NO: 5015-16-60 | HWY: IH 39 | COUNTY: DANE | PLAN: SITE 6 | SHEET 29AS |
| FILE NAME : C:\USERS\007B\F\DOCUMENTS\METHODS\FILES\A\1007-10-78-TL.PC\EC\022001-EC-2014-B.H.DWG LAYOUT NAME - 022316-PS PLOT DATE : 12/21/2015 4:17 PM PLOT BY : HOLLISTER, BRALEY _PLOT NAME : PLOT SCALE : 1 IN:100 FT WISDOT/CADD SHEET 42 | | | | |

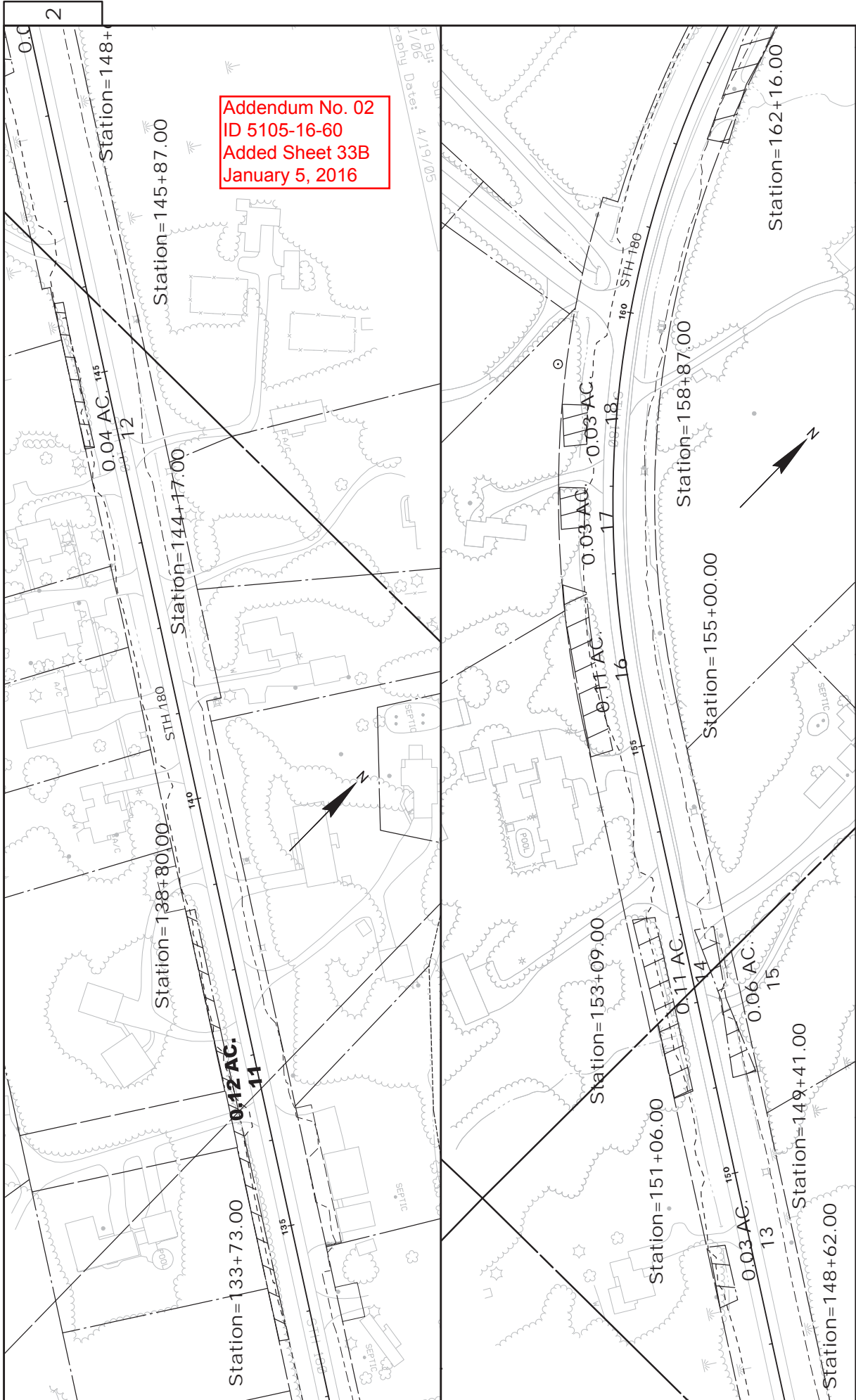


Addendum No. 02
 ID 5105-16-60
 Added Sheet 33A
 January 5, 2016

2

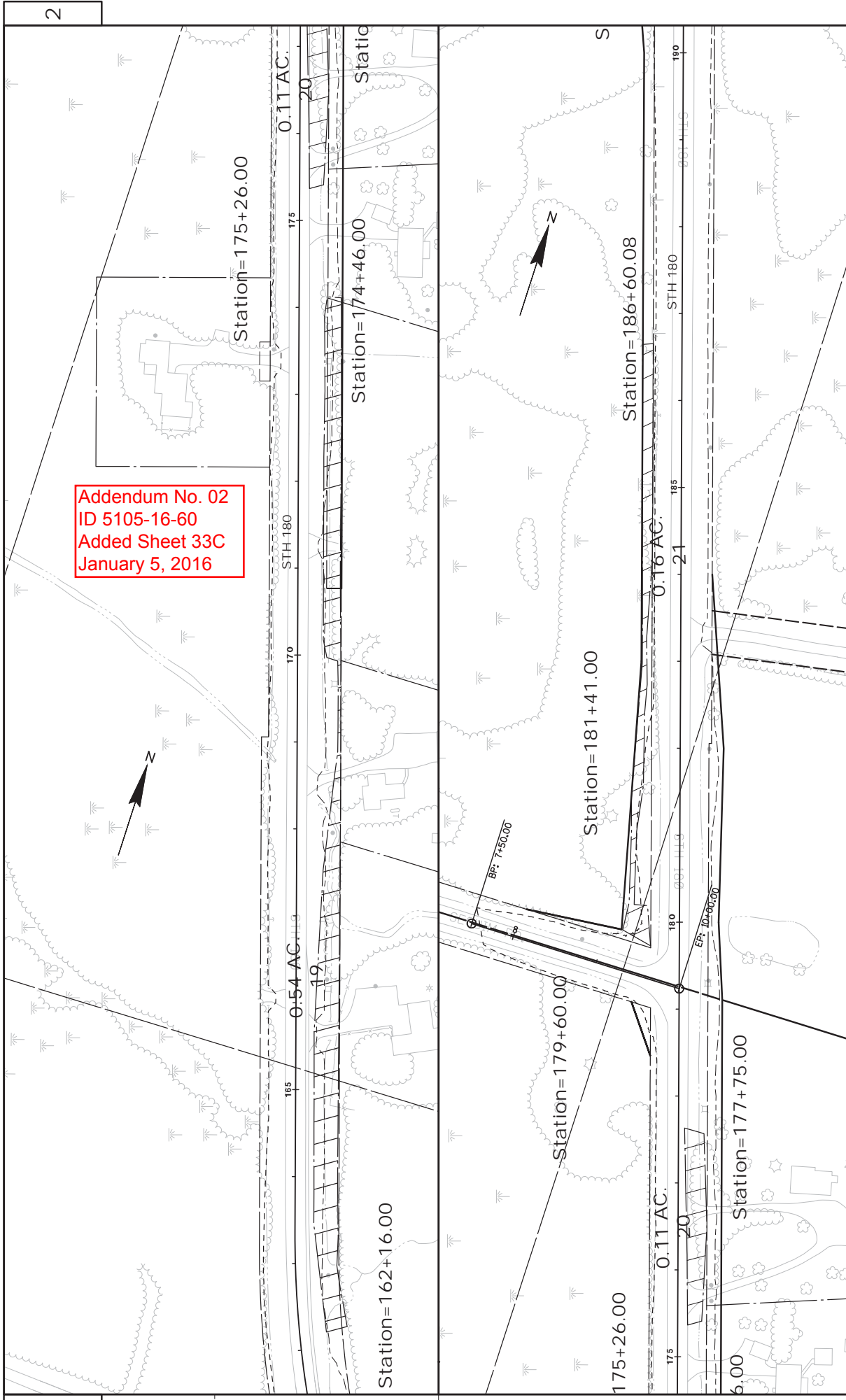
2

| | | | | | |
|---|--------------|-------------------|-----------------|-----------|---|
| PROJECT NO: 5105-16-60 | HWY: STH 180 | COUNTY: MARINETTE | PLAN: SITE 8(1) | SHEET 33A | E |
| FILE NAME: T:\C:\USERS\VOULHROESKTOP\MARINETTE\SITE 8 PLAN SHEETS.DWG | | | | | |
| PLOT DATE: 1/22/21/2015 8:57 AM | | | | | |
| PLOT BY: HERRMANN, LISA J | | | | | |
| PLOT NAME: | | | | | |
| PLOT SCALE: 1" = 100' .XREF | | | | | |
| WISDOT/CADDIS SHEET 44 | | | | | |



Addendum No. 02
 ID 5105-16-60
 Added Sheet 33B
 January 5, 2016

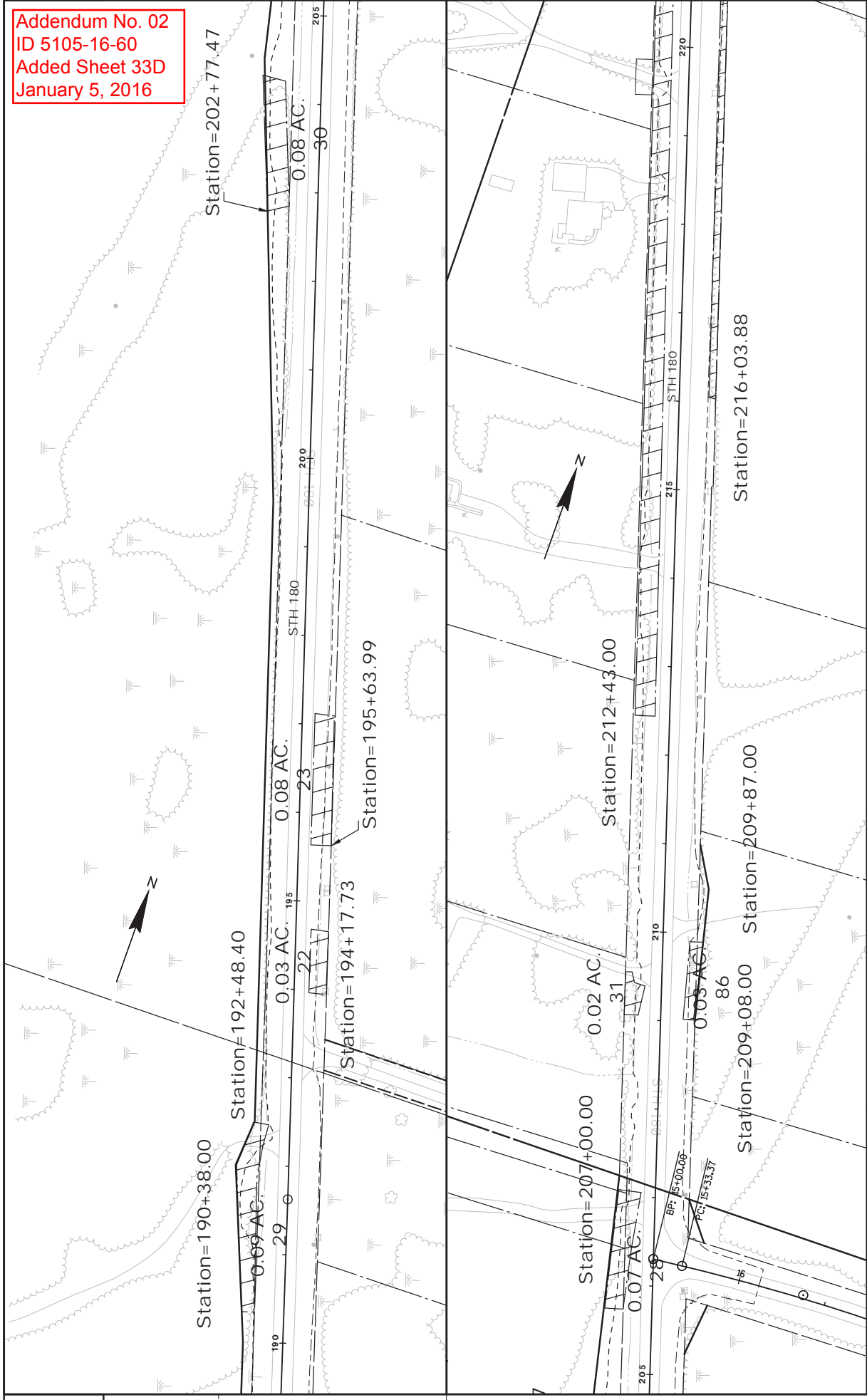
| | | | |
|---|-------------------|------------------------------|----------------------------|
| PROJECT NO: 5105-16-60 | COUNTY: MARINETTE | PLAN: SITE 8(1) | SHEET 33B |
| FILE NAME: T:\C:\USERS\VOULHV\QESTOP\MARINETTE\SITE 8 PLAN SHEETS.DWG | HWY: STH 180 | PLOT BY: HERRMANN, LISA J | WISDOT/CADD/SHEET 44 |
| | | PLOT DATE: 1/22/2015 8:57 AM | PLOT SCALE: 1" = 100' .MRF |



Addendum No. 02
 ID 5105-16-60
 Added Sheet 33C
 January 5, 2016

| | | |
|---|-------------------------------|---------------------------|
| PROJECT NO: 5105-16-60 | COUNTY: MARINETTE | SHEET 33C |
| FILE NAME: I:\C:\USERS\VOULHROESKTOP\MARINETTE\SITE 8 PLAN SHEETS.DWG | PLOT DATE: 12/23/2015 8:58 AM | PLOT NAME: 100_MRF |
| HWY: STH 180 | PLAN: SITE 8(1) | PLOT SCALE: 1" = 100' MRF |
| E | | |

Addendum No. 02
 ID 5105-16-60
 Added Sheet 33D
 January 5, 2016



PROJECT NO: 5105-16-60

HWY: STH 180

COUNTY: MARINETTE

PLAN: SITE 8(1)

SHEET 33D

FILE NAME: T:\C:\USERS\VOULTRH\WORK\PM\MARINETTE\SITE 8 PLAN SHEETS.DWG

PLOT DATE: 1/22/2015 8:58 AM

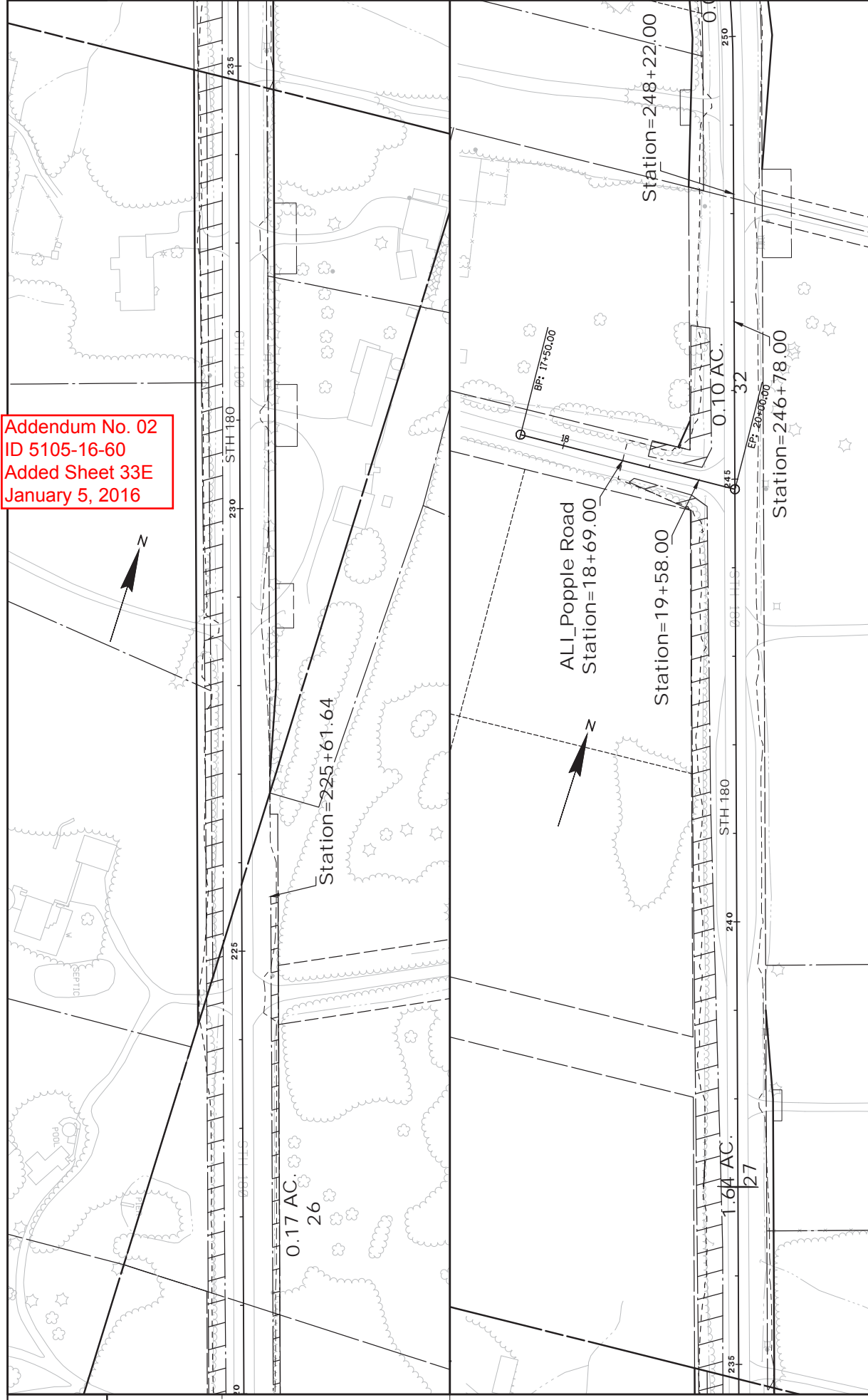
PLOT BY: HERRMANN, LISA J

PLOT NAME:

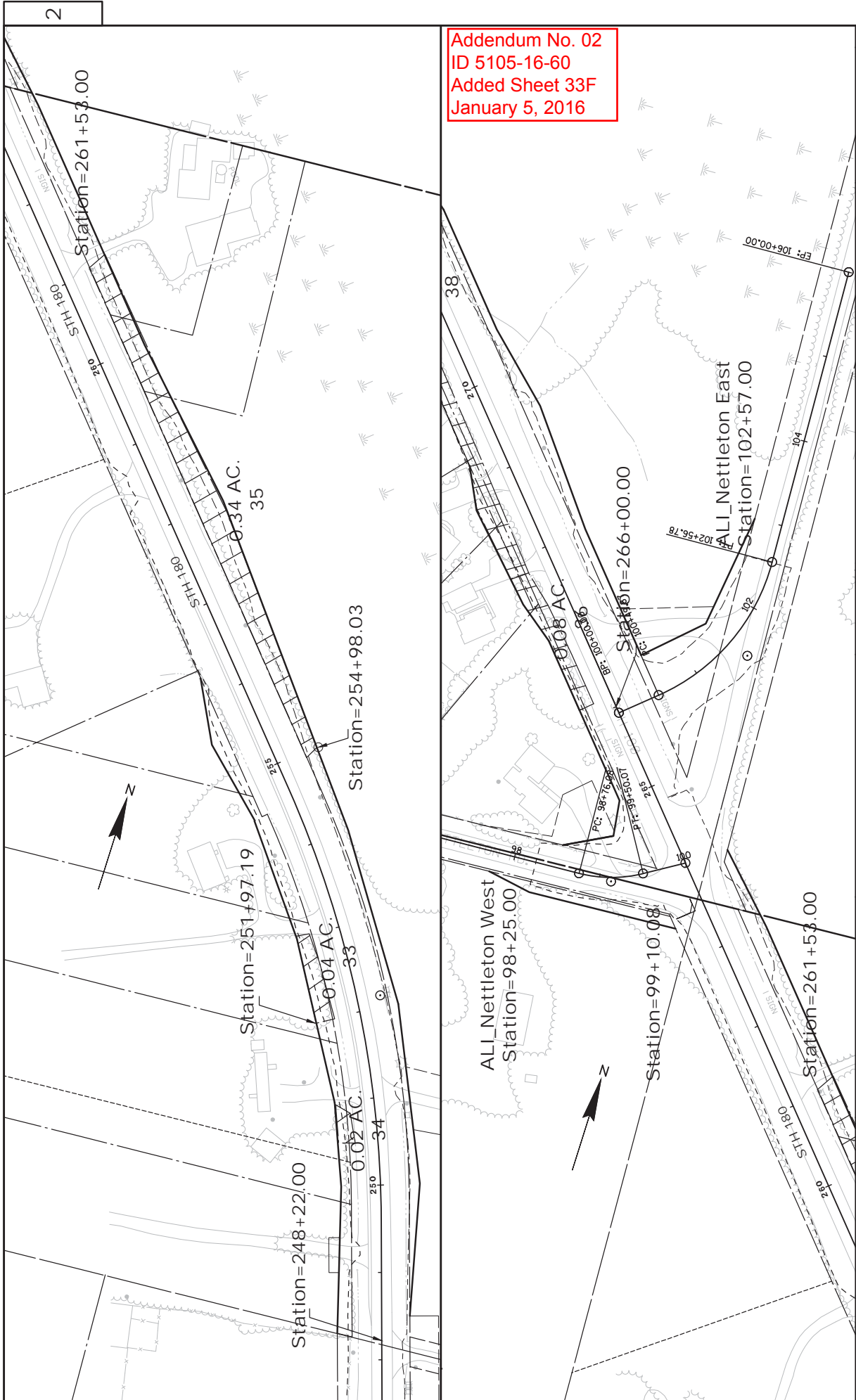
PLOT SCALE: 1" = 100' .XREF

WISDOT/CADDIS SHEET 44

Addendum No. 02
ID 5105-16-60
Added Sheet 33E
January 5, 2016



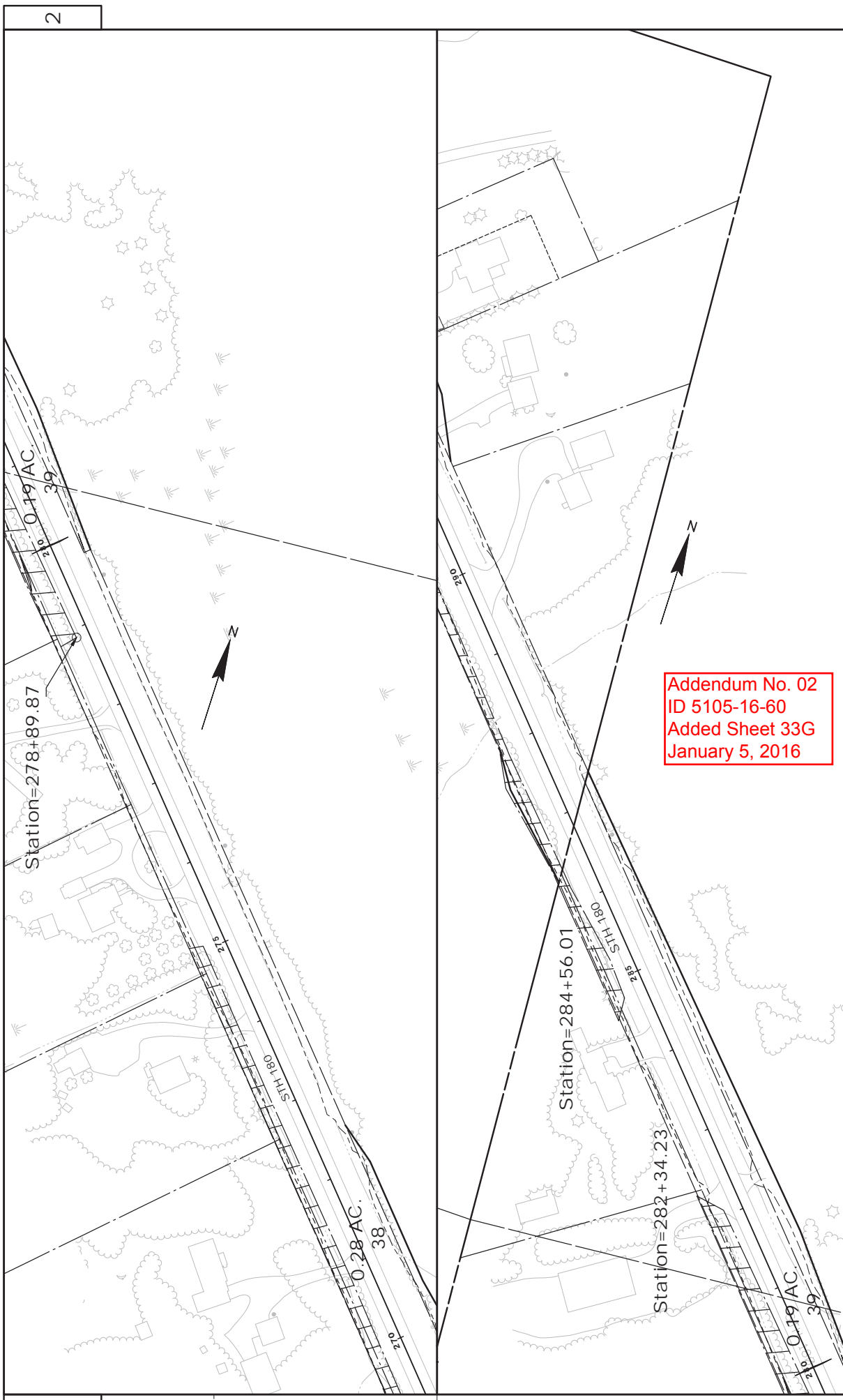
| | | | | |
|---|--------------|-------------------|-----------------|-----------|
| PROJECT NO: 5105-16-60 | HWY: STH 180 | COUNTY: MARINETTE | PLAN: SITE 8(1) | SHEET 33E |
| FILE NAME: T:\C:\USERS\VOILJH\WORK\MARINETTE\SITE 8 PLAN SHEETS.DWG | | | | |
| PLOT DATE: 1/22/2015 8:59 AM | | | | |
| PLOT BY: HERRMANN, LISA J | | | | |
| PLOT NAME: | | | | |
| PLOT SCALE: 1" = 100' .XREF | | | | |
| WISDOT/CADDIS SHEET 44 | | | | |



Addendum No. 02
 ID 5105-16-60
 Added Sheet 33F
 January 5, 2016

2

| | | | |
|---|-------------------|---------------------------------|----------------------------|
| PROJECT NO: 5105-16-60 | COUNTY: MARINETTE | PLAN: SITE 8(1) | SHEET 33F |
| FILE NAME: T:\C:\USERS\VOULHJ\WORK\MARINETTE\SITE 8 PLAN SHEETS.DWG | HWY: STH 180 | PLOT DATE: 1/22/21/2015 9:00 AM | PLOT SCALE: 1" = 100' .MRF |
| | | PLOT BY: HERRMANN, LISA J | WISDOT/CADDIS SHEET 44 |



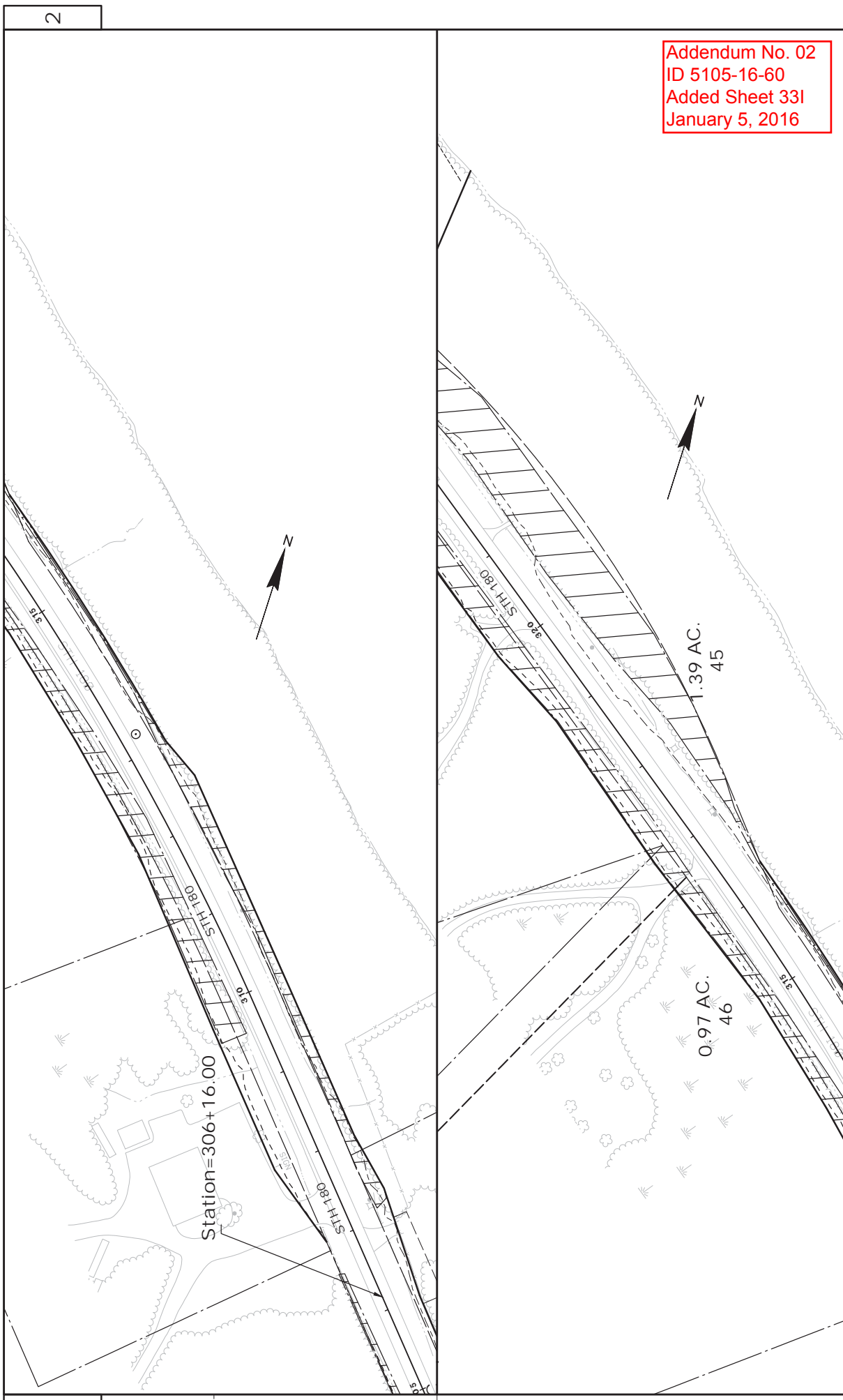
2

2

| | | | | | |
|--|--------------|-------------------|-----------------|-----------|---|
| PROJECT NO: 5105-16-60 | HWY: STH 180 | COUNTY: MARINETTE | PLAN: SITE 8(1) | SHEET 33G | E |
| FILE NAME: T:\C:\USERS\VOULHUESKTOP\MARINETTE\SITE 8 PLAN SHEETS.DWG | | | | | |
| PLOT DATE: 1/12/21/2015 9:00 AM | | | | | |
| PLOT BY: HERRMANN, LISA J | | | | | |
| PLOT NAME: | | | | | |
| PLOT SCALE: 1" = 100' .XREF | | | | | |
| WISDOT/CADDIS SHEET 44 | | | | | |



Addendum No. 02
 ID 5105-16-60
 Added Sheet 33H
 January 5, 2016

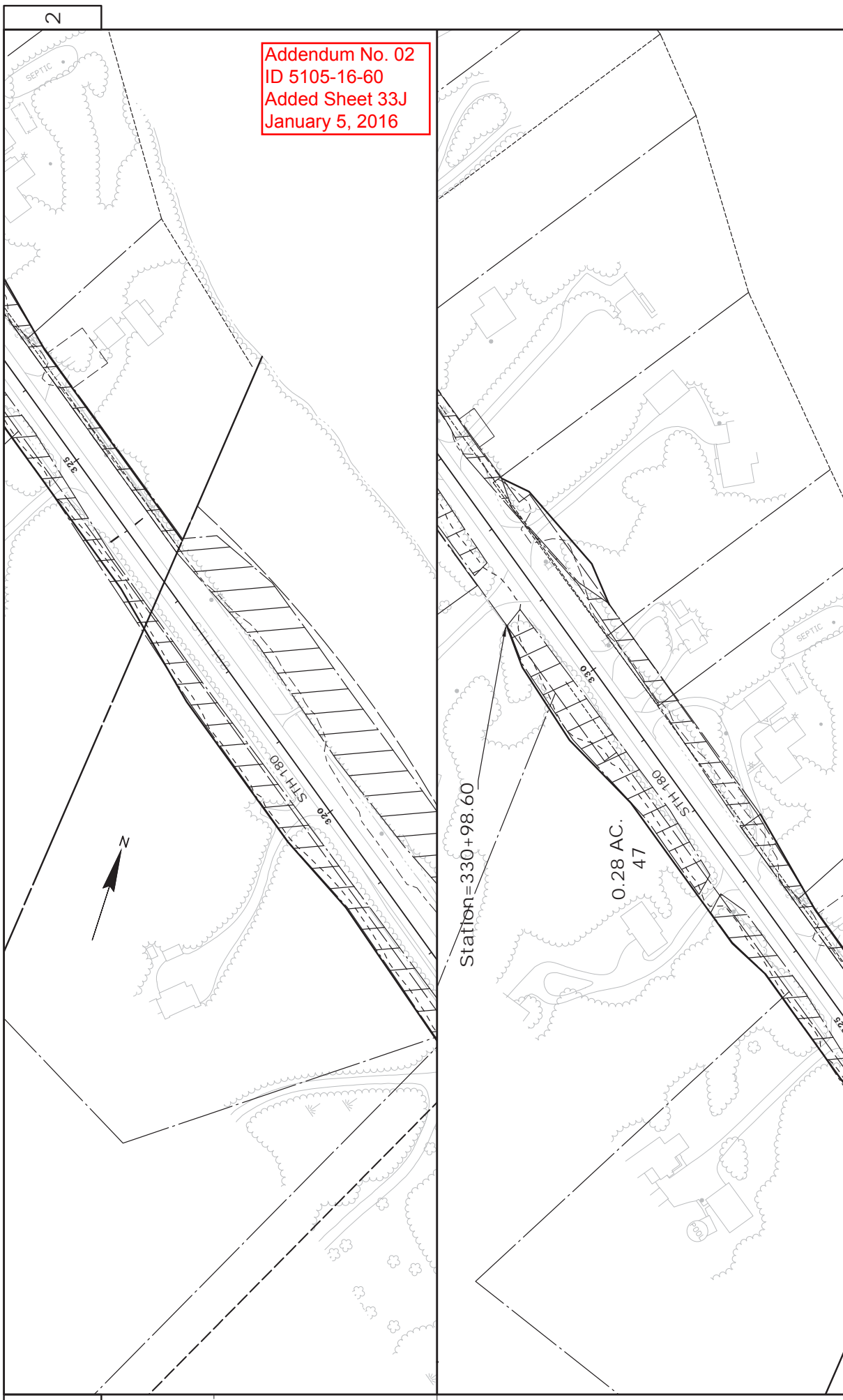


Addendum No. 02
 ID 5105-16-60
 Added Sheet 331
 January 5, 2016

2

2

| | | | | | |
|--|--------------|-------------------|-----------------|----------|---|
| PROJECT NO: 5105-16-60 | HWY: STH 180 | COUNTY: MARINETTE | PLAN: SITE 8(1) | SHEET 33 | E |
| FILE NAME: I:\C:\USERS\VOULHJH\WORK\TOP\MARINETTE\SITE 8 PLAN SHEETS.DWG | | | | | |
| PLOT DATE: 1/22/21/2015 9:01 AM | | | | | |
| PLOT BY: HERRMANN, LISA J | | | | | |
| PLOT NAME: | | | | | |
| PLOT SCALE: 1" = 100' .XREF | | | | | |
| WISDOT/CADDIS SHEET 44 | | | | | |



Addendum No. 02
 ID 5105-16-60
 Added Sheet 33J
 January 5, 2016

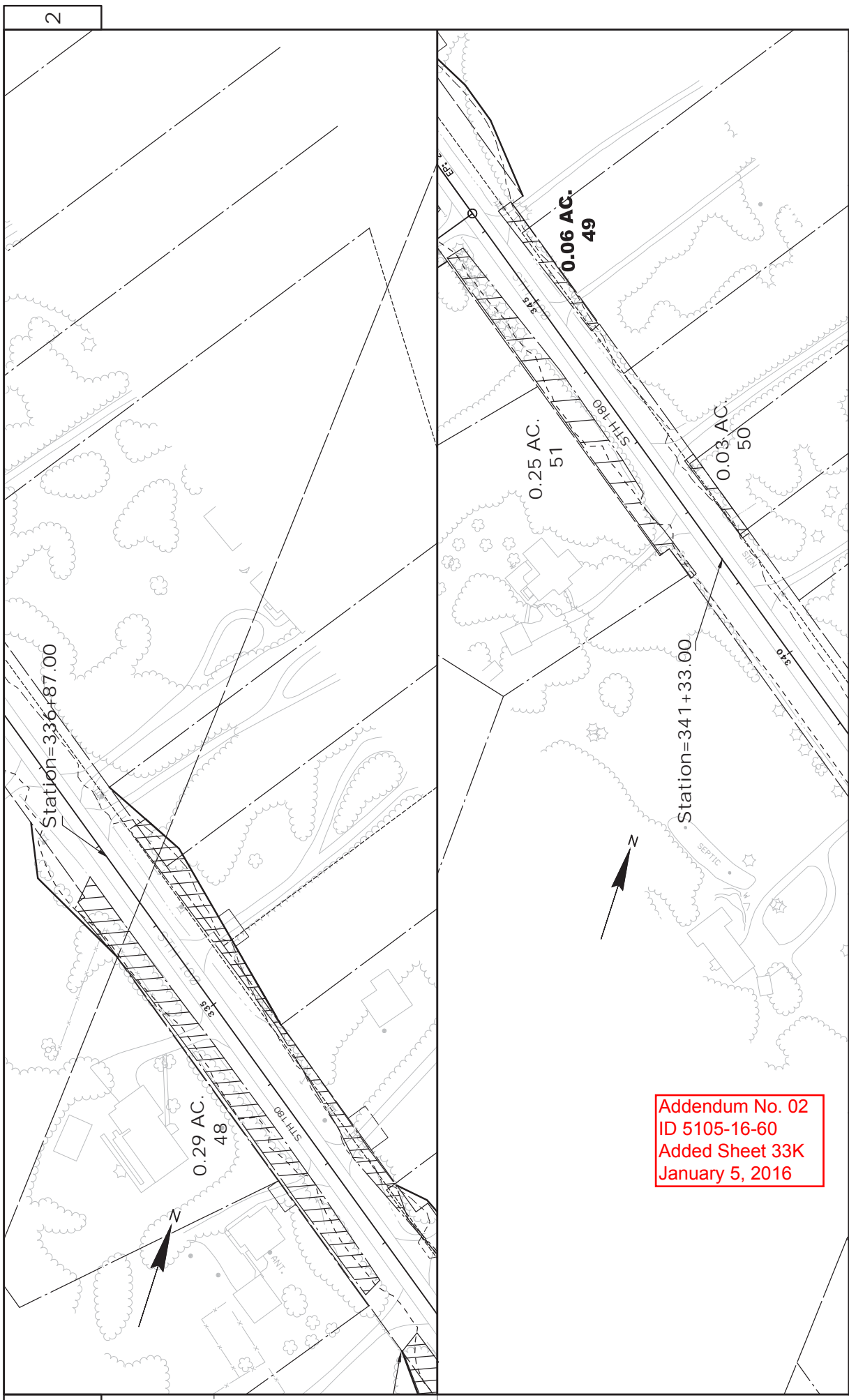
2

2

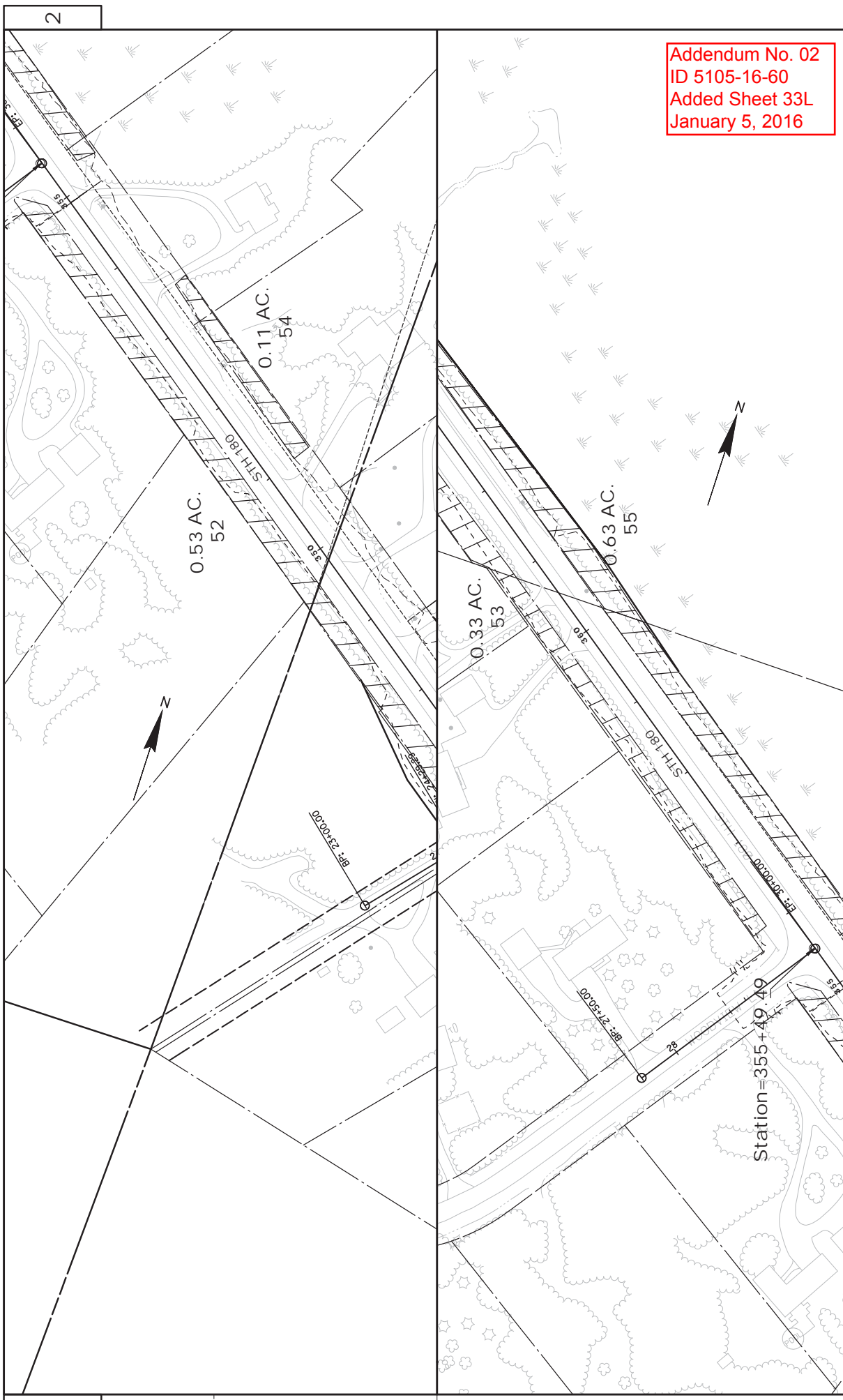
PROJECT NO: 5105-16-60
 COUNTY: MARINETTE
 HWY: STH 180
 PLAN: SITE 8(1)
 SHEET 33J

FILE NAME: T:\C:\USERS\VOULHUESKTOP\MARINETTE\SITE 8 PLAN SHEETS.DWG
 PLOT DATE: 1/22/2015 9:02 AM
 PLOT BY: HERRMANN, LISA J
 PLOT NAME:
 PLOT SCALE: 1" = 100' XREF
 WISDOT/CADD SHEET 44

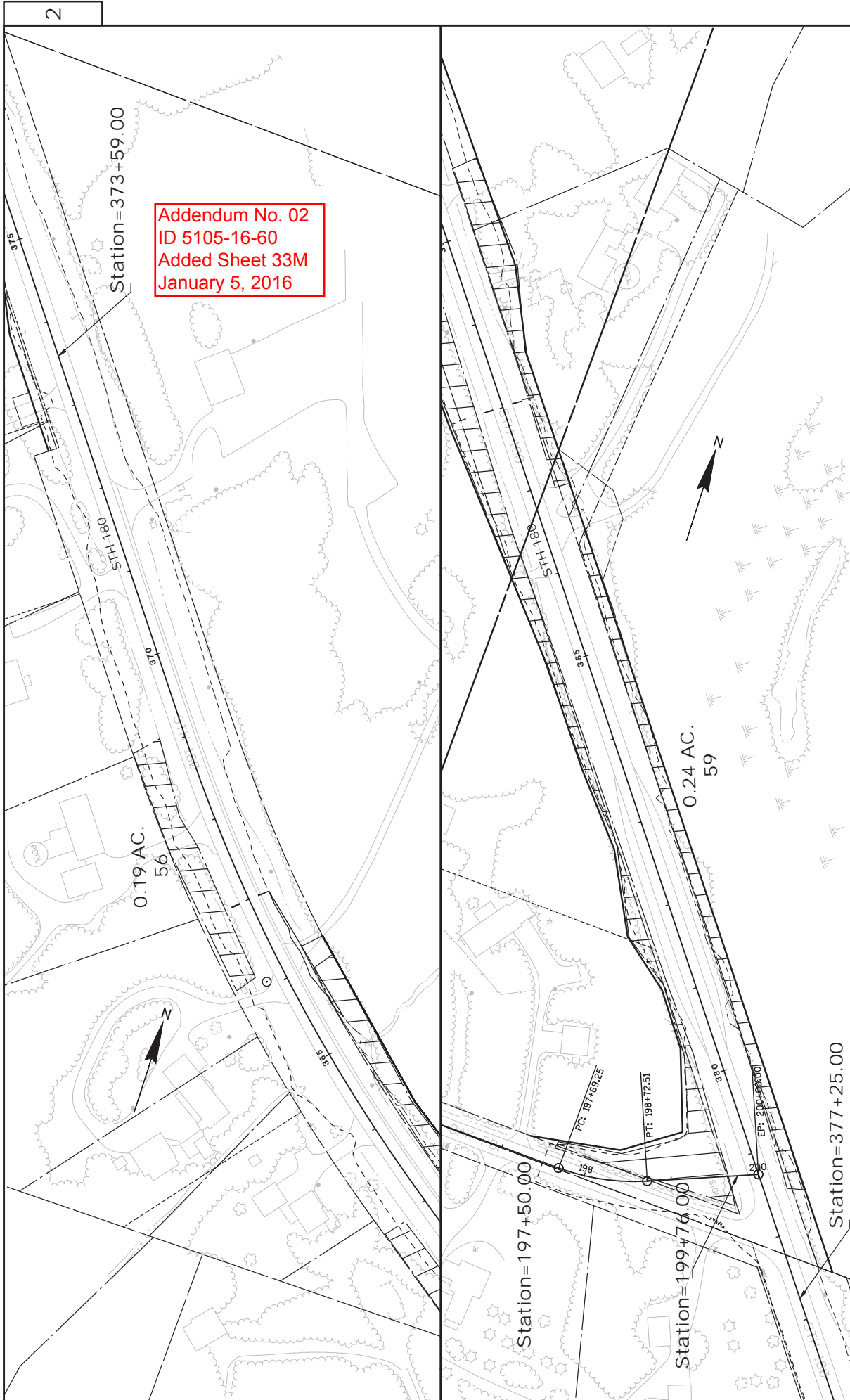
E



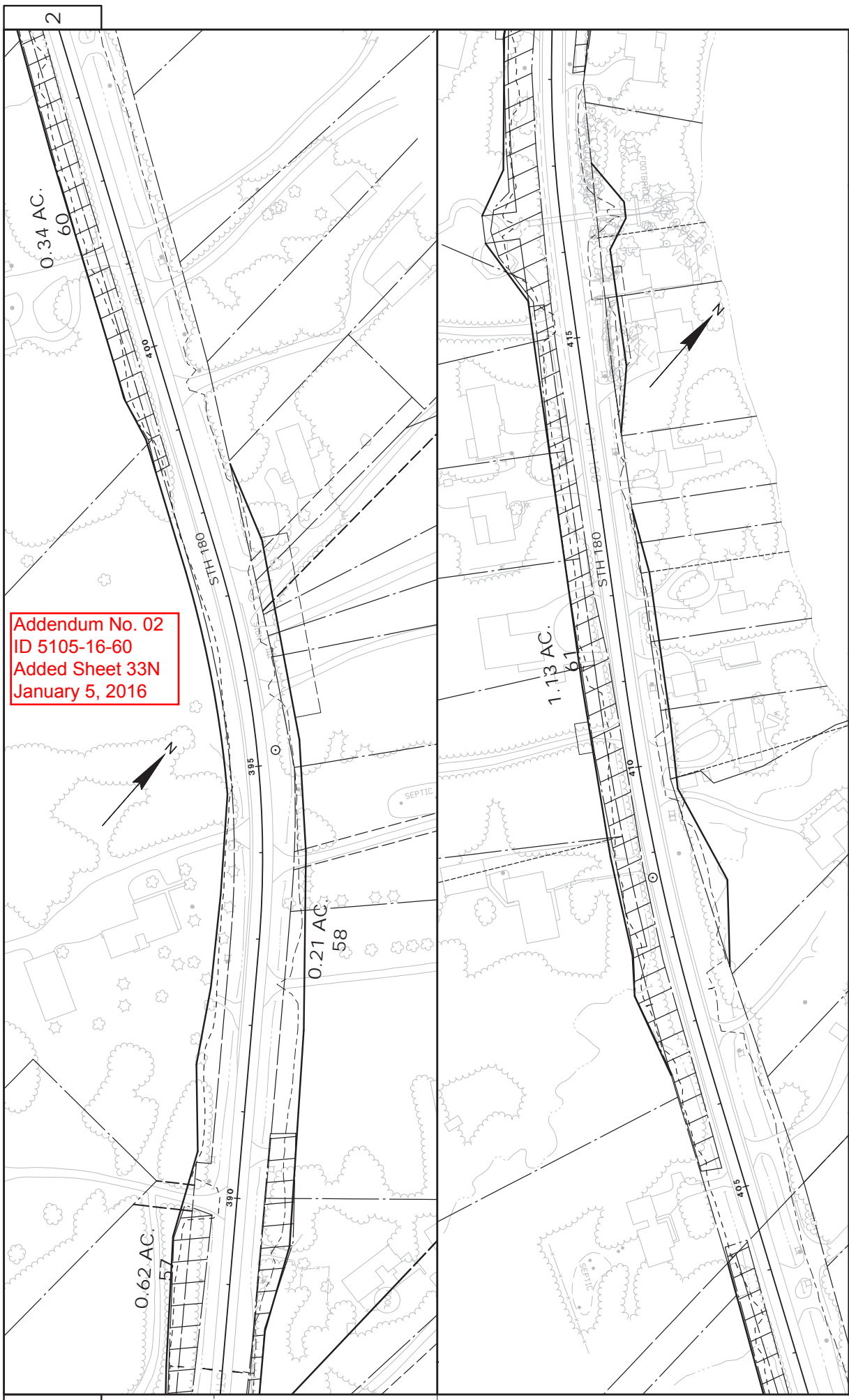
Addendum No. 02
 ID 5105-16-60
 Added Sheet 33K
 January 5, 2016



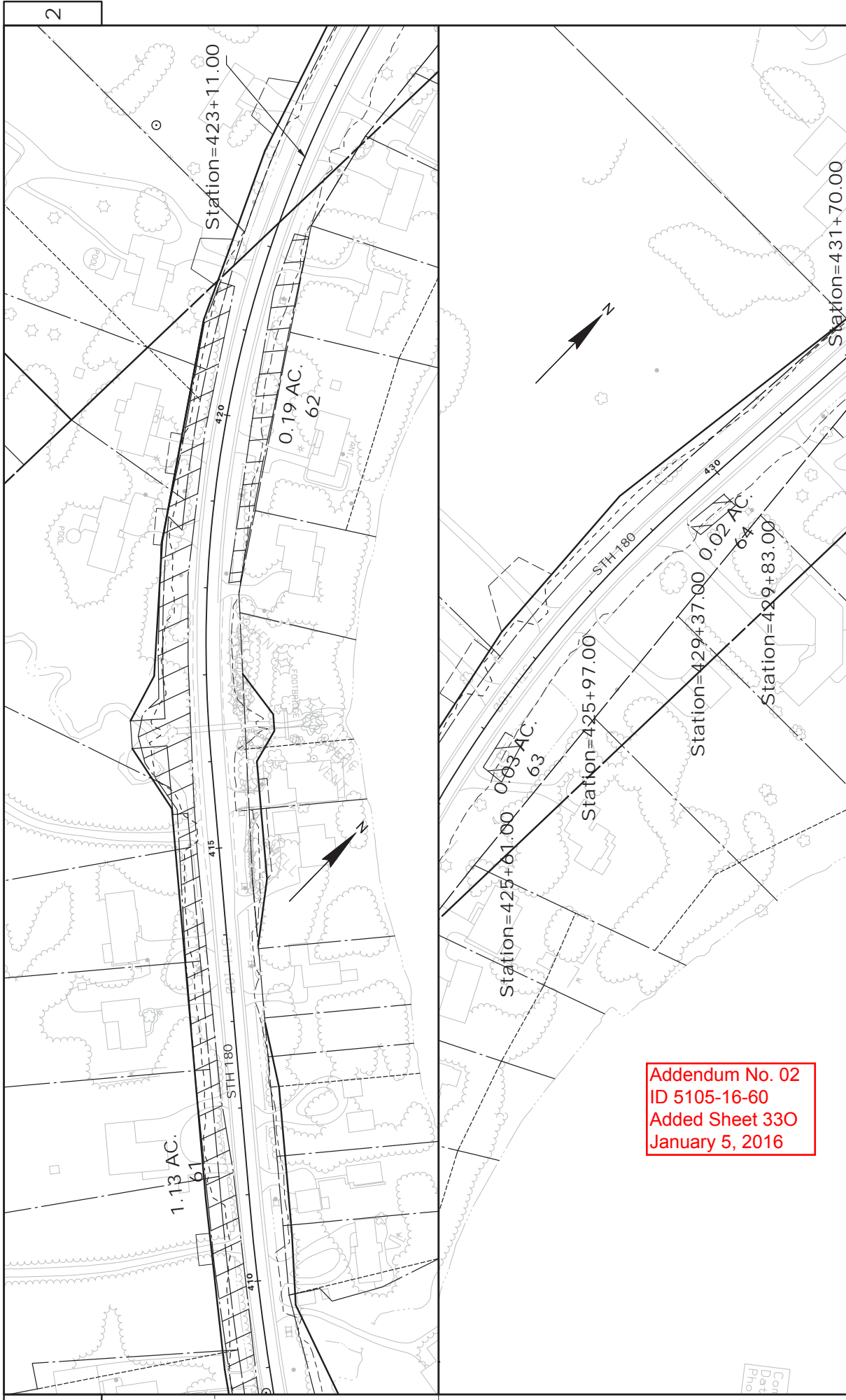
Addendum No. 02
 ID 5105-16-60
 Added Sheet 33L
 January 5, 2016



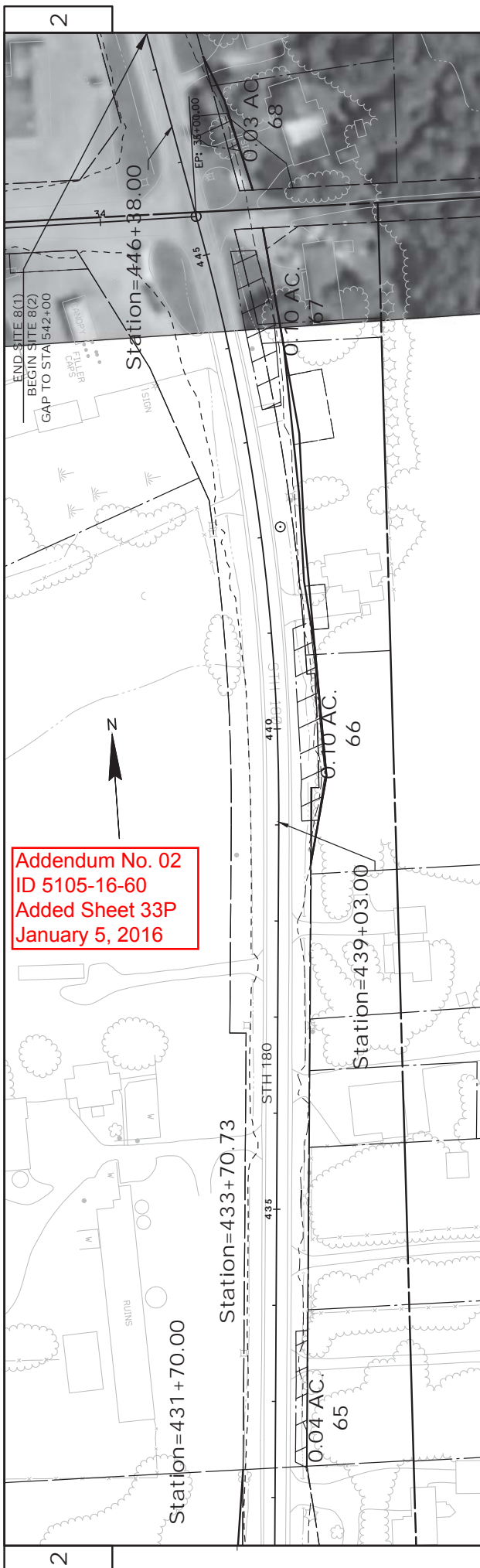
Addendum No. 02
 ID 5105-16-60
 Added Sheet 33M
 January 5, 2016



Addendum No. 02
 ID 5105-16-60
 Added Sheet 33N
 January 5, 2016




Addendum No. 02
 ID 5105-16-60
 Added Sheet 330
 January 5, 2016



Addendum No. 02
 ID 5105-16-60
 Added Sheet 33P
 January 5, 2016






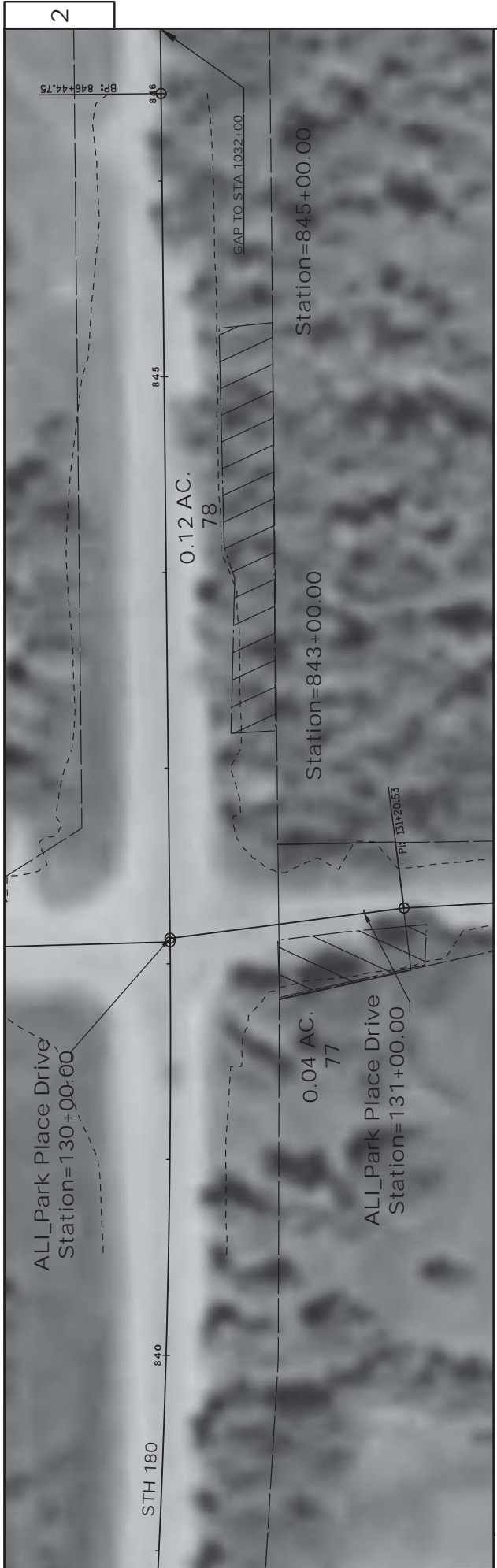
Addendum No. 02
ID 5105-16-60
Added Sheet 33Q
January 5, 2016




Addendum No. 02
 ID 5105-16-60
 Added Sheet 33R
 January 5, 2016



Addendum No. 02
 ID 5105-16-60
 Added Sheet 33S
 January 5, 2016



Addendum No. 02
 ID 5105-16-60
 Added Sheet 33T
 January 5, 2016



Addendum No. 02
 ID 5105-16-60
 Added Sheet 33U
 January 5, 2016

FOR INFORMATION ONLY

| SCHEDULE OF TREE CLEARING AREA | | |
|--------------------------------|----------|----------------|
| PARCEL NUMBER | OWNER(S) | PARCEL ACRE(S) |
| 9 | | 0.02 |
| 11 | | 0.12 |
| 12 | | 0.04 |
| 13 | | 0.03 |
| 14 | | 0.11 |
| 15 | | 0.06 |
| 16 | | 0.11 |
| 17 | | 0.03 |
| 18 | | 0.03 |
| 19 | | 0.54 |
| 20 | | 0.11 |
| 21 | | 0.16 |
| 22 | | 0.03 |
| 23 | | 0.08 |
| 26 | | 0.17 |
| 27 | | 1.64 |
| 28 | | 0.07 |
| 29 | | 0.09 |
| 30 | | 0.08 |
| 31 | | 0.02 |

| SCHEDULE OF TREE CLEARING AREA | | |
|--------------------------------|----------|----------------|
| PARCEL NUMBER | OWNER(S) | PARCEL ACRE(S) |
| 32 | | 0.10 |
| 33 | | 0.04 |
| 34 | | 0.02 |
| 35 | | 0.34 |
| 36 | | 0.08 |
| 38 | | 0.28 |
| 39 | | 0.19 |
| 40 | | 0.40 |
| 41 | | 0.14 |
| 42 | | 0.05 |
| 43 | | 0.03 |
| 44 | | 0.17 |
| 45 | | 1.39 |
| 46 | | 0.97 |
| 47 | | 0.28 |
| 48 | | 0.29 |
| 49 | | 0.06 |
| 50 | | 0.03 |
| 51 | | 0.25 |
| 52 | | 0.53 |

| SCHEDULE OF TREE CLEARING AREA | | |
|--------------------------------|----------|----------------|
| PARCEL NUMBER | OWNER(S) | PARCEL ACRE(S) |
| 53 | | 0.33 |
| 54 | | 0.11 |
| 55 | | 0.63 |
| 56 | | 0.19 |
| 57 | | 0.62 |
| 58 | | 0.21 |
| 59 | | 0.24 |
| 60 | | 0.34 |
| 61 | | 1.13 |
| 62 | | 0.19 |
| 63 | | 0.03 |
| 64 | | 0.02 |
| 65 | | 0.04 |
| 66 | | 0.10 |
| 67 | | 0.10 |
| 68 | | 0.03 |
| 69 | | 0.52 |
| 70 | | 0.17 |
| 71 | | 0.14 |
| 72 | | 0.18 |

| SCHEDULE OF TREE CLEARING AREA | | |
|--------------------------------|----------|----------------|
| PARCEL NUMBER | OWNER(S) | PARCEL ACRE(S) |
| 73 | | 0.08 |
| 74 | | 0.15 |
| 75 | | 0.10 |
| 76 | | 0.08 |
| 77 | | 0.04 |
| 78 | | 0.12 |
| 79 | | 0.02 |
| 80 | | 0.02 |
| 81 | | 0.01 |
| 82 | | 0.04 |
| 83 | | 0.01 |
| 84 | | 0.19 |
| 85 | | 0.08 |
| 86 | | 0.03 |

Addendum No. 02
ID 5105-16-60
Added Sheet 33V
January 5, 2016