



# Wisconsin Department of Transportation

May 5, 2016

## Division of Transportation Systems Development

Bureau of Project Development  
4802 Sheboygan Avenue, Rm 601  
P O Box 7916  
Madison, WI 53707-7916

Telephone: (608) 266-1631  
Facsimile (FAX): (608) 266-8459

### NOTICE TO ALL CONTRACTORS:

**Proposal #49: 7130-01-72, WISC 2016 189**  
**C Arcadia, STH 93**  
**Detloff Drive to STH 95**  
**STH 93**  
**Trempealeau County**

**7130-01-74, WISC 2016 190**  
**Centerville - Independence**  
**0.8 Miles North Junction CTH G**  
**STH 93**  
**Trempealeau County**

### Letting of May 10, 2016

This is Addendum No. 01, which provides for the following:

#### Plan Sheets

Revised Plan Sheets – ID 7130-01-74	
Plan Sheet	Plan Sheet Title (brief description of changes to sheet)
2	General Notes
3 – 4	Typical Sections (Sheets were blank in plan)
38	Earthwork
39 – 47	Cross Sections (Sheets were blank in plan)

#### Plan Sheets

The following 8½ x 11-inch sheets are attached and made part of the plans for this proposal:  
Revised: 2 – 4 and 38 – 47.

The responsibility for notifying potential subcontractors and suppliers of these changes remains with the prime contractor.

Sincerely,

*Mike Coleman*

Proposal Development Specialist  
Proposal Management Section

END OF ADDENDUM

**GENERAL NOTES**

THERE ARE NO KNOWN UTILITY FACILITIES WITHIN THE PROJECT AREA.

BE AWARE THAT ALL EXISTING UNDERGROUND AND ABOVE GROUND STRUCTURES AND FACILITIES WITHIN THE SCOPE OF THIS PROJECT MAY NOT BE LOCATED IN THE PLANS. THE CONTRACTOR IS FULLY RESPONSIBLE FOR LOCATING AND AVOIDING ALL UNDERGROUND AND ABOVE GROUND STRUCTURES AND FACILITIES.

RADII, ELEVATIONS, AND DIMENSIONS ARE GIVEN AT THE PAVEMENT EDGES, UNLESS OTHERWISE NOTED IN THE PLANS.

NO TREES OR SHRUBS ARE TO BE REMOVED UNLESS SUCH TREES OR SHRUBS HAVE FIRST BEEN INDICATED FOR REMOVAL BY THE ENGINEER IN THE FIELD.

ADJUST TRAFFIC CONTROL DEVICE LOCATIONS TO FIT FIELD CONDITIONS AS DIRECTED BY THE ENGINEER.

EROSTION CONTROL ITEMS SHOWN IN THE MISCELLANEOUS QUANTITIES ARE AT SUGGESTED LOCATIONS. THE ENGINEER MAY MODIFY LOCATIONS TO FIT FIELD CONDITIONS.

WETLANDS, WATERWAYS, AND OTHER ENVIRONMENTALLY SENSITIVE AREAS SHALL BE PROTECTED AT ALL TIMES. DO NOT STORE EQUIPMENT OR MATERIALS NEAR THESE SITES UNLESS APPROVED BY THE ENGINEER.

THE HMA PAVEMENT WEIGHT CALCULATIONS ARE BASED ON A UNIT WEIGHT OF 110 LBS/SY/IN OF DEPTH.

THE QUANTITY OF THE ITEM OF BASE AGGREGATE DENSE 1 1/4 INCH, BASE AGGREGATE DENSE 3/4 INCH, OR ASPHALTIC SURFACE SPECIAL IS MEASURED FOR PAYMENT BY THE TON. THE DEPTH OR THICKNESS OF THE COURSE SHOWN ON THE PLANS IS APPROXIMATE AND THE ACTUAL THICKNESS WILL DEPEND ON THE DISTRIBUTION OF MATERIAL AS DIRECTED BY THE ENGINEER.

THE QUANTITY OF THE ITEM OF SALVAGED ASPHALTIC PAVEMENT BASE IS MEASURED FOR PAYMENT BY THE CUBIC YARD. THE DEPTH OR THICKNESS OF THE COURSE SHOWN ON THE PLANS IS APPROXIMATE AND THE ACTUAL THICKNESS WILL DEPEND ON THE DISTRIBUTION OF MATERIAL AS DIRECTED BY THE ENGINEER.

**5-INCH ASPHALTIC SURFACE**

LAYER	THICKNESS	GRADATION	ASPHALTIC MATERIAL
UPPER	2-INCHES	12.5MM	PG 64-34P
LOWER	3-INCHES	19.0MM	PG 64-34P

**RUNOFF COEFFICIENT TABLE**

LAND USE:	HYDROLOGIC SOIL GROUP																	
	A			B			C			D								
	SLOPE RANGE	(PERCENT)	6 & OVER	SLOPE RANGE	(PERCENT)	2-6	6 & OVER	SLOPE RANGE	(PERCENT)	0-2	2-6	6 & OVER	SLOPE RANGE	(PERCENT)	0-2	2-6	6 & OVER	
ROW CROPS	.08	.16	.22	.12	.20	.27	.15	.24	.33	.19	.28	.38	.22	.30	.38	.44	.50	.56
MEDIAN STRIP-TURF	.19	.20	.24	.19	.22	.26	.20	.23	.30	.20	.25	.30	.24	.26	.30	.37	.40	.40
SIDE SLOPE-TURF	.25	.25	.30	.25	.28	.33	.26	.30	.37	.27	.32	.37	.27	.34	.28	.36	.36	.38
PAVEMENT:																		
ASPHALT	.70 - .95																	
CONCRETE	.80 - .95																	
BRICK	.70 - .80																	
DRIVES, WALKS	.75 - .85																	
ROOFS	.75 - .95																	
GRAVEL ROADS, SHOULDERS	.40 - .60																	

TOTAL PROJECT AREA = 2.49 ACRES  
 TOTAL AREA EXPECTED TO BE DISTURBED BY CONSTRUCTION ACTIVITIES = 1.69 ACRES

PROJECT NO: 7130-01-74

HWY: STH 93

COUNTY: TREMPLEALEAU

GENERAL NOTES AND UTILITY CONTACTS

SHEET 2

E

**UTILITIES**

THERE ARE NO KNOWN UTILITY FACILITIES WITHIN THE PROJECT AREA.

**WISDOT**

WISDOT PROJECT MANAGER  
 718 W CLAREMONT AVE.  
 EAU CLAIRE, WI 54701  
 (715) 836-3920  
 NICOLE.PASSIULLO@DOT.WI.GOV

**WISDNR**

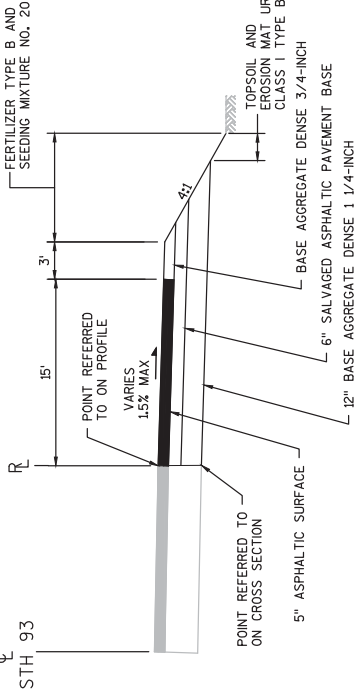
WISCONSIN DEPARTMENT OF  
 NATURAL RESOURCES  
 (WEST CENTRAL REGION)  
 TREMPLEALEAU COUNTY  
 KAREN KALVELAGE  
 3550 WAGON WHEEL ROAD  
 WISCONSIN, WI 54601  
 (608) 785-9115  
 KAREN.KALVELAGE@WISCONSIN.GOV

**DESIGNER**

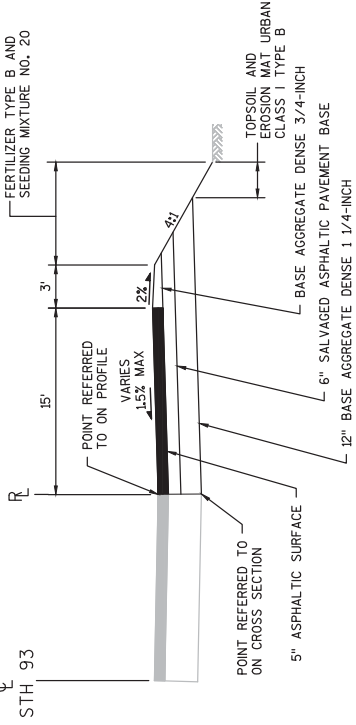
SEAN HADFIELD, P.E.  
 AECOM  
 1350 DEMING WAY, STE 100  
 MIDDLETON, WI 53562  
 (608) 828-8141  
 SEAN.HADFIELD@AECOM.COM

Addendum No. 01  
 ID 7130-01-74  
 Revised Sheet 2  
 May 5, 2016

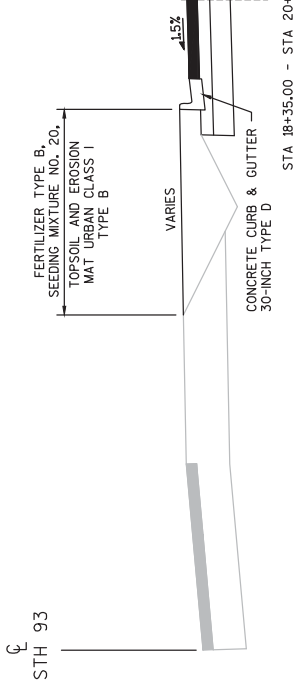




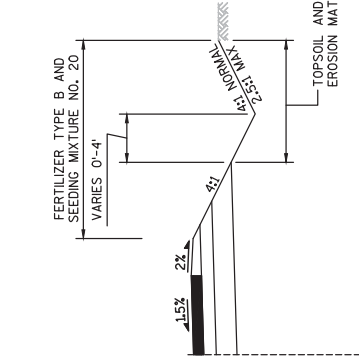
TYPICAL FINISHED SECTION  
 STA 15+00.00 - STA 17+25.00



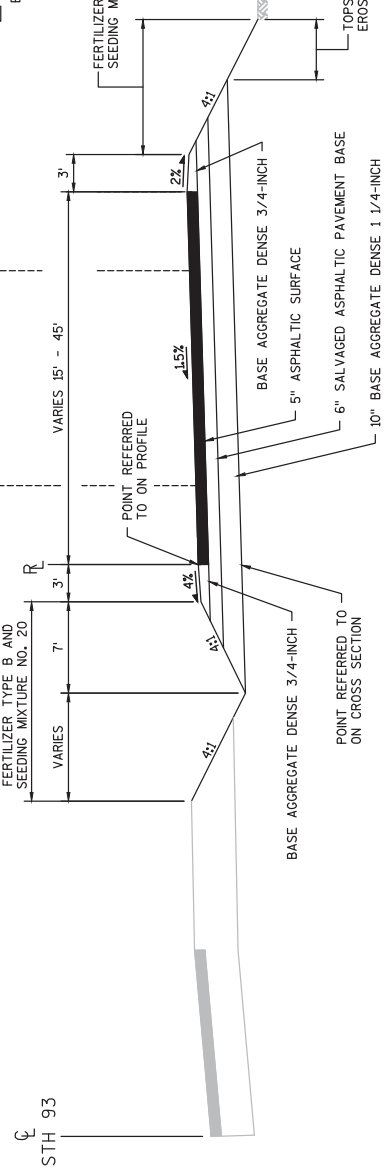
TYPICAL FINISHED SECTION  
 STA 17+25.00 - STA 18+35.00  
 STA 25+50.00 - STA 26+67.34



TYPICAL FINISHED SECTION  
 STA 18+35.00 - STA 20+25.00



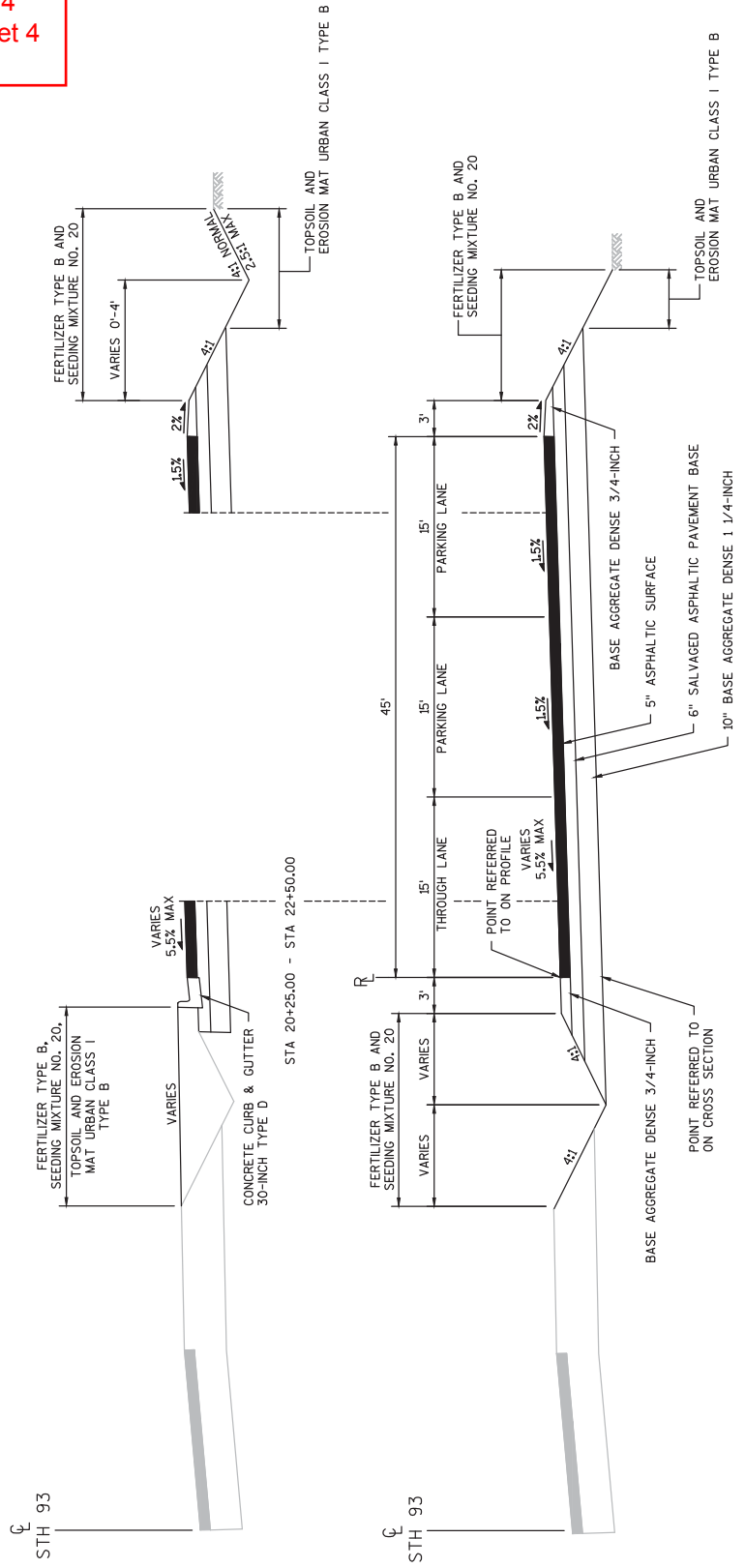
TYPICAL FINISHED SECTION  
 STA 20+25.00 - STA 23+25.00



TYPICAL FINISHED SECTION  
 STA 18+35.00 - STA 20+25.00  
 STA 23+25.00 - STA 25+50.00

Addendum No. 01  
 ID 7130-01-74  
 Revised Sheet 3  
 May 5, 2016

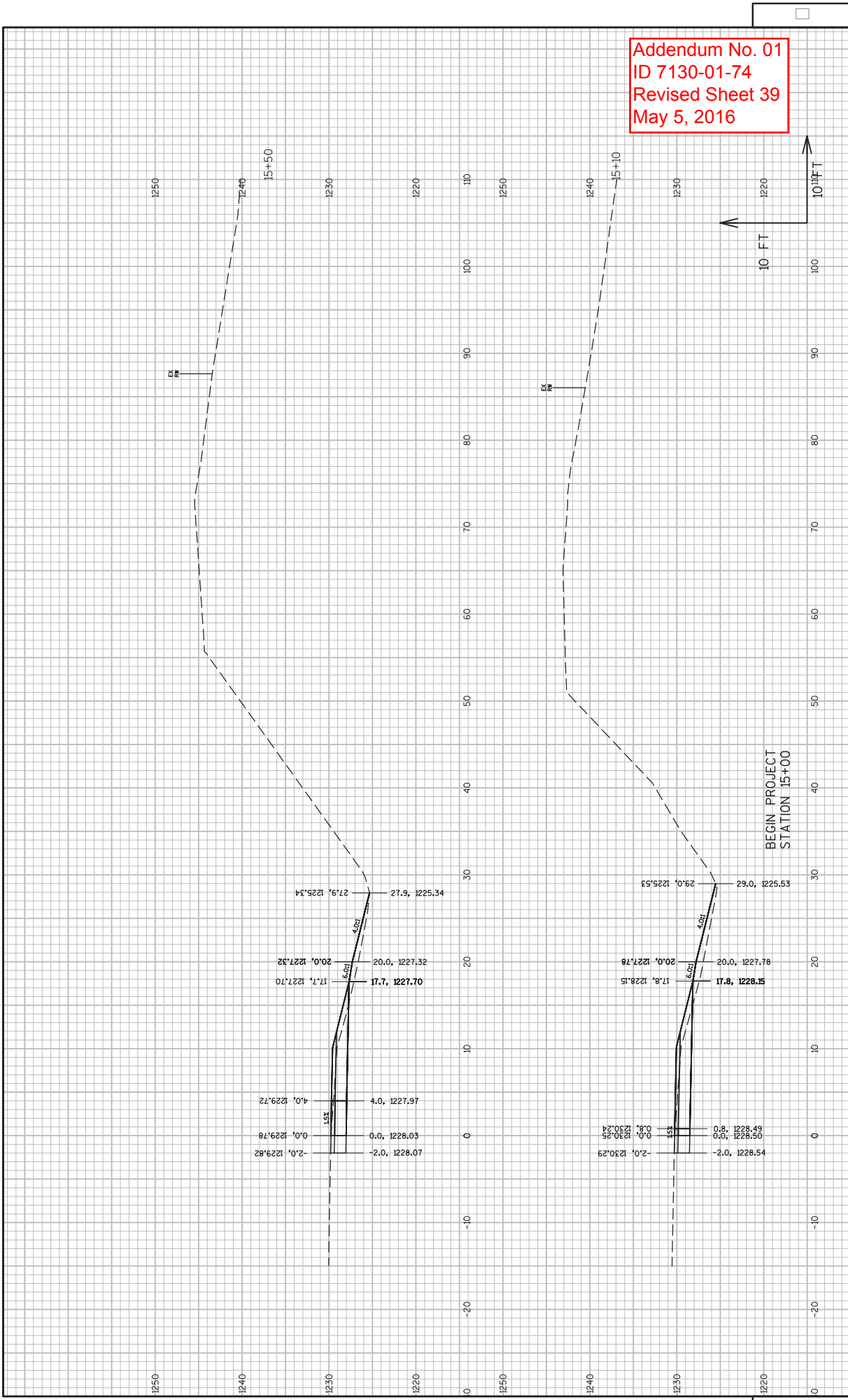
Addendum No. 01  
ID 7130-01-74  
Revised Sheet 4  
May 5, 2016



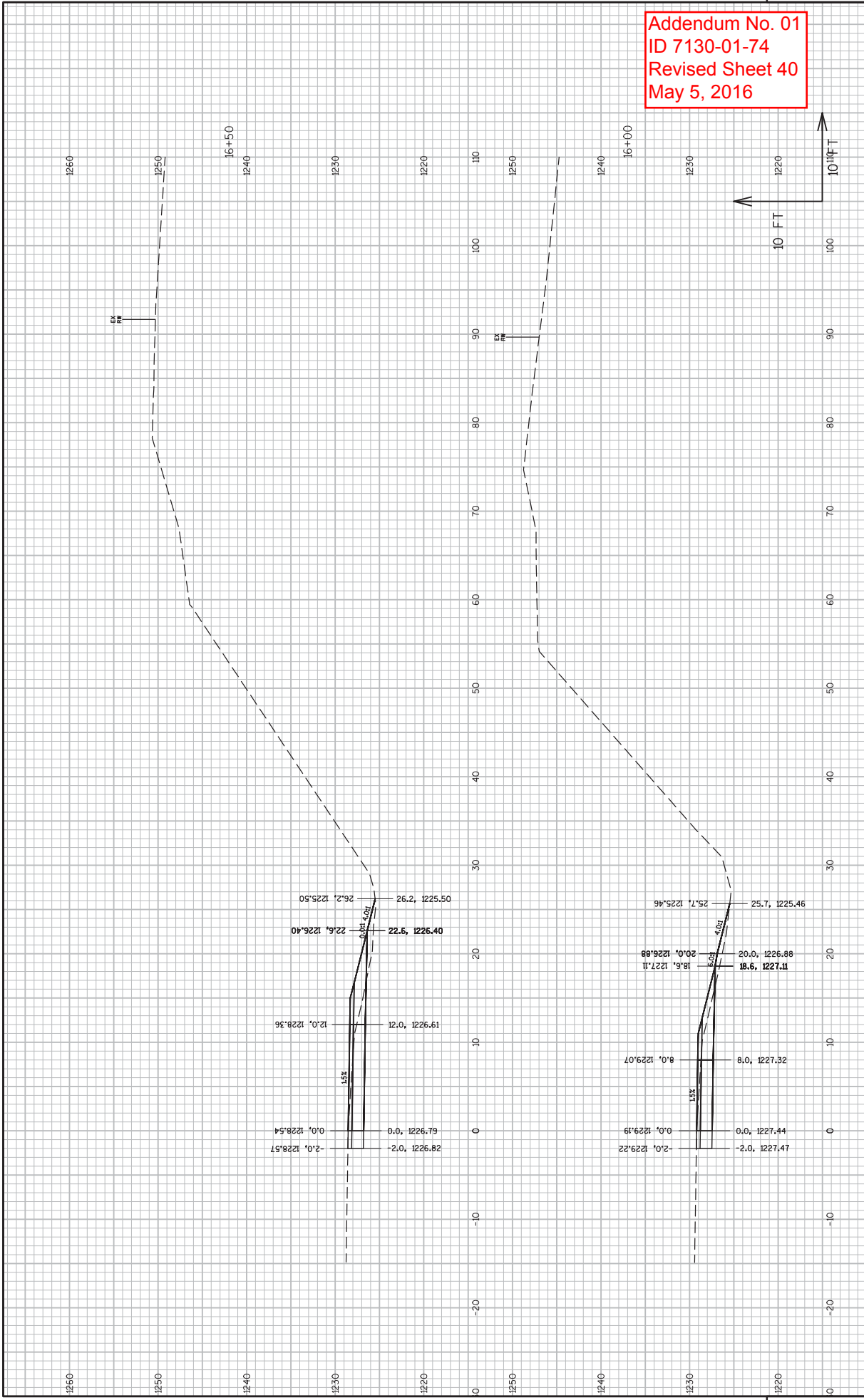
TYPICAL FINISHED SECTION  
STA 20+25.00 - STA 23+25.00



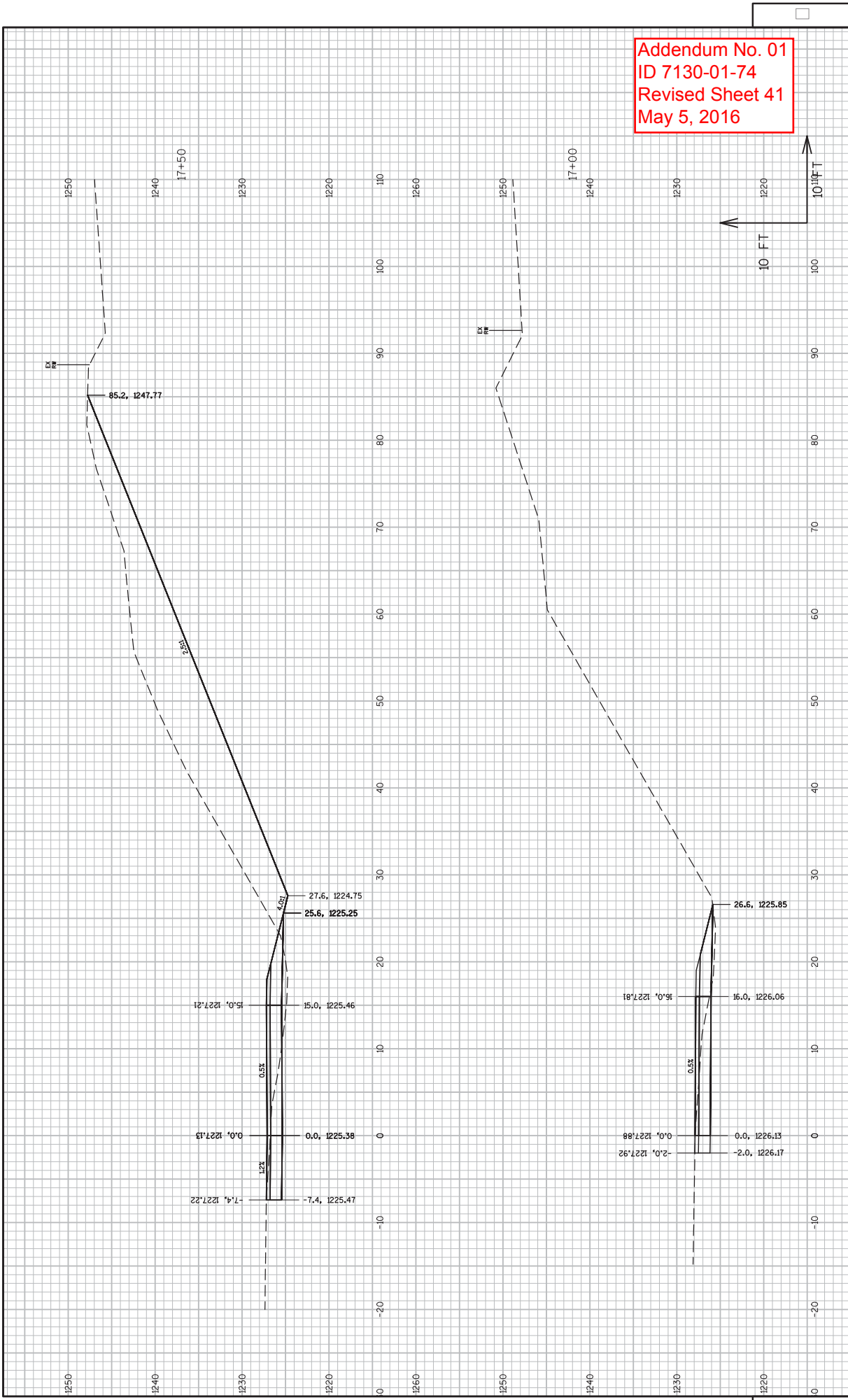
Addendum No. 01  
 ID 7130-01-74  
 Revised Sheet 39  
 May 5, 2016



Addendum No. 01  
 ID 7130-01-74  
 Revised Sheet 40  
 May 5, 2016

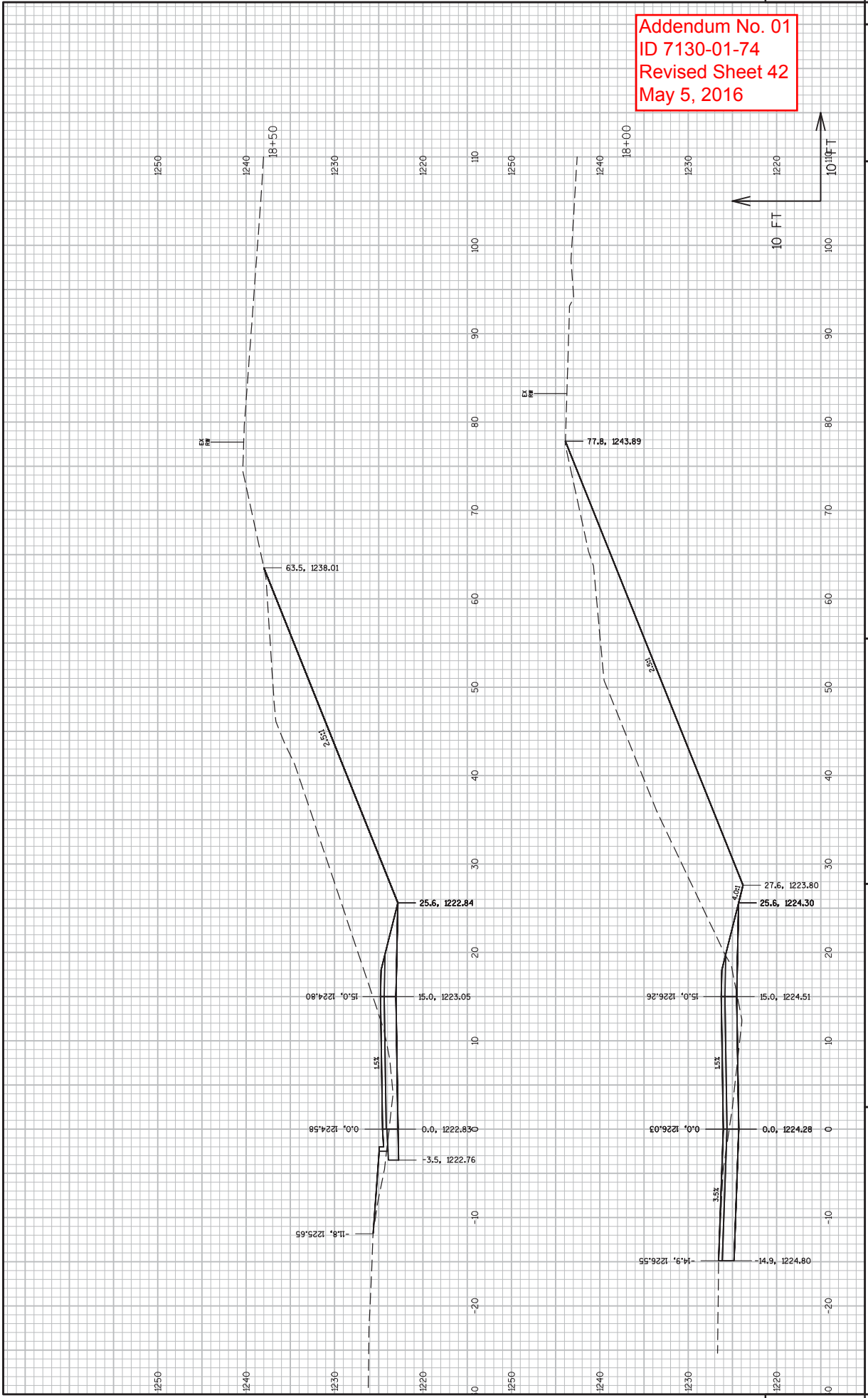


Addendum No. 01  
 ID 7130-01-74  
 Revised Sheet 41  
 May 5, 2016

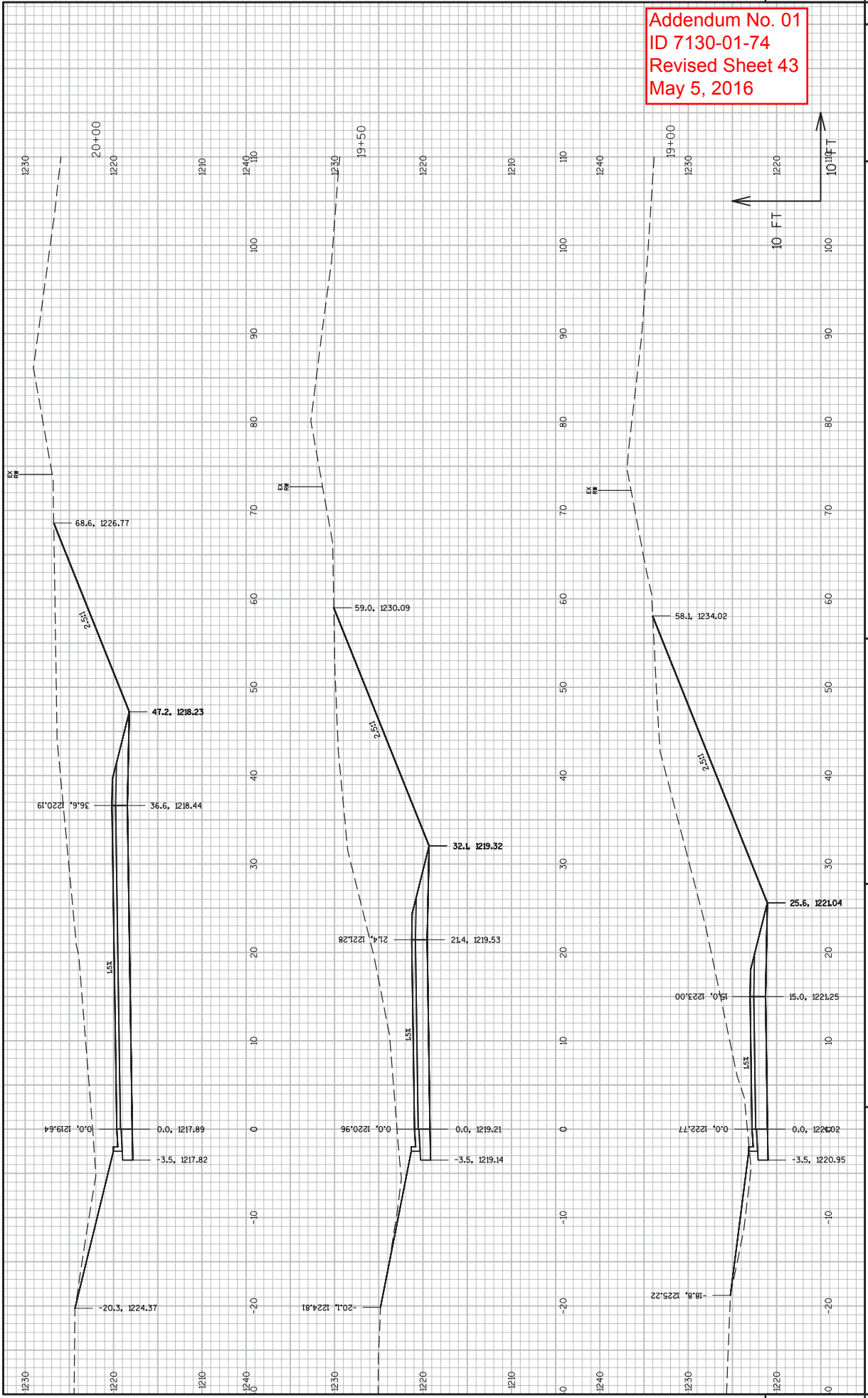




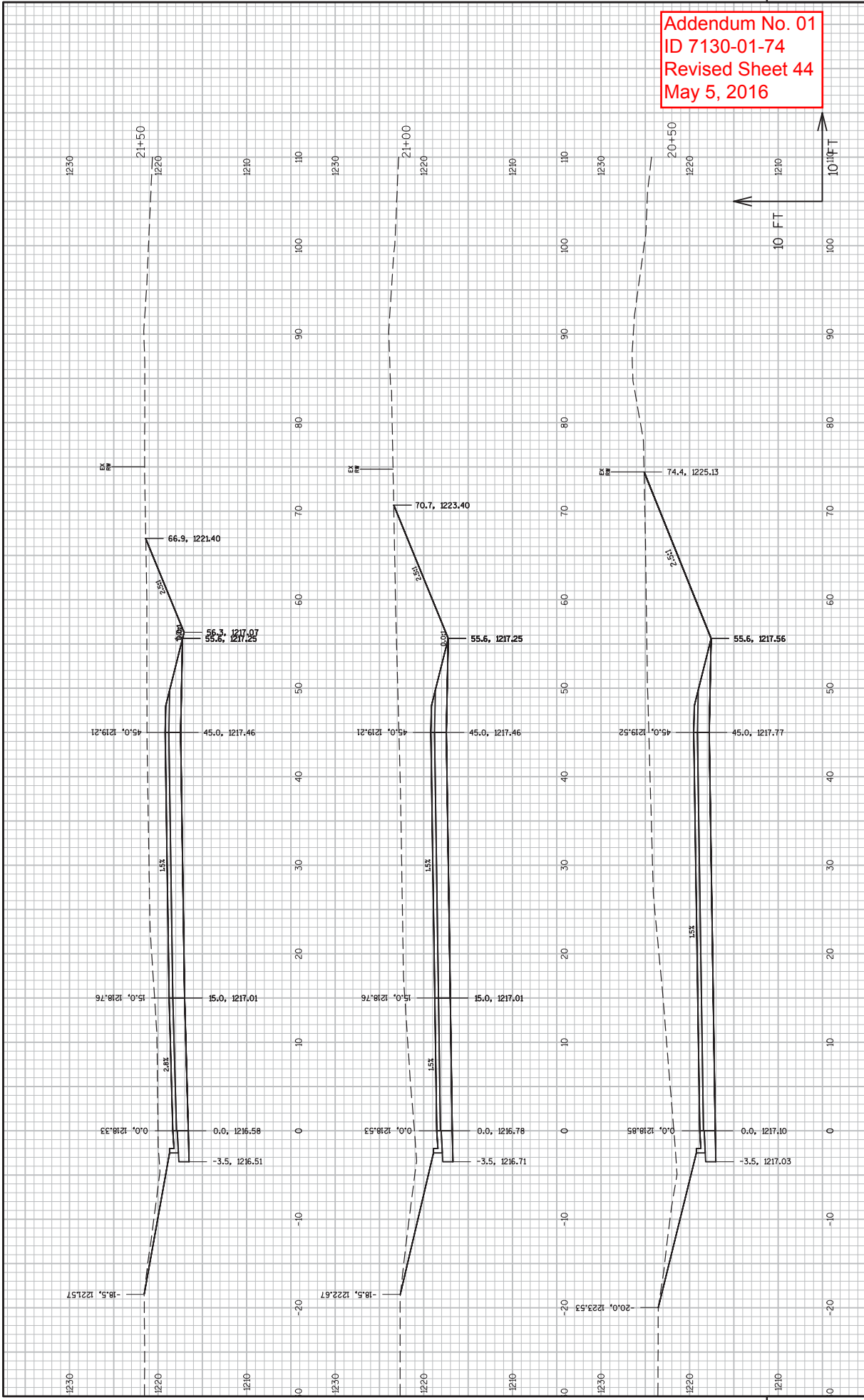
Addendum No. 01  
 ID 7130-01-74  
 Revised Sheet 42  
 May 5, 2016



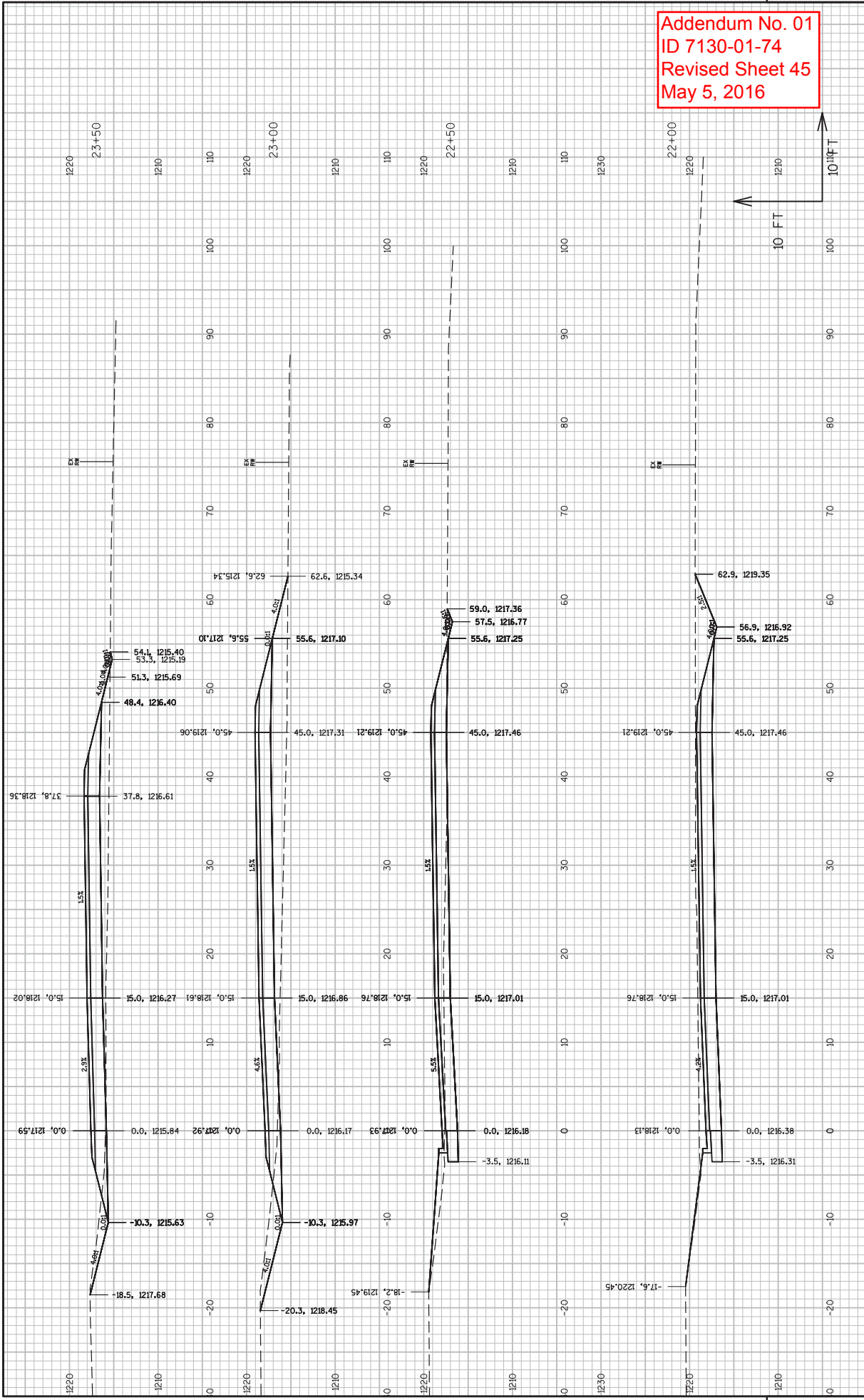
Addendum No. 01  
 ID 7130-01-74  
 Revised Sheet 43  
 May 5, 2016




Addendum No. 01  
 ID 7130-01-74  
 Revised Sheet 44  
 May 5, 2016



Addendum No. 01  
 ID 7130-01-74  
 Revised Sheet 45  
 May 5, 2016



Addendum No. 01  
ID 7130-01-74  
Revised Sheet 46  
May 5, 2016



Addendum No. 01  
ID 7130-01-74  
Revised Sheet 47  
May 5, 2016

