



# Wisconsin Department of Transportation

## Division of Transportation Systems Development

Bureau of Project Development  
4822 Madison Yards Way, 4<sup>th</sup> Floor South  
Madison, WI 53705

January 28, 2020

Telephone: (608) 266-1631  
Facsimile (FAX): (608) 266-8459

### NOTICE TO ALL CONTRACTORS:

**Proposal #21: 1009-34-32, WISC 2020 107**  
**Epoxy Pavement Marking-STH/USH**  
**Various Sth/Ush Region Wide**  
**Var Hwy**  
**Northeast Region Wide**

### Letting of February 11, 2020

This is Addendum No. 01, which provides for the following:

#### Schedule of Items:

Revised Bid Item Quantities					
Bid Item	Item Description	Unit	Old Quantity	Revised Quantity	Proposal Total
646.1020	Marking Line Epoxy 4-Inch	LF	4,724,950	-1,153,350	3,571,600
646.3020	Marking Line Epoxy 8-Inch	LF	76,515	-11,765	64,750
646.5020	Marking Arrow Epoxy	EACH	124	-15	109
646.5120	Marking Word Epoxy	EACH	80	-10	70
646.6120	Marking Stop Line Epoxy 18-Inch	LF	1960	-440	1520

#### Plan Sheets:

Revised Plan Sheets	
Plan Sheet	Plan Sheet Title (brief description of changes to sheet)
5	Marking Segments Removed
6	Marking Segments Removed
7	Marking Segments Removed
9	Marking Segments Removed
12	Marking Segments Removed
30	Miscellaneous Quantities, Removed Quantites/Locations
31	Miscellaneous Quantities, Removed Quantites/Locations

<b>Deleted Plan Sheets</b>	
<b>Plan Sheet</b>	<b>Plan Sheet Title (brief description of why sheet was deleted)</b>
20	Miscellaneous Quantities, Removed Quantites/Locations
25	Miscellaneous Quantities, Removed Quantites/Locations
27	Miscellaneous Quantities, Removed Quantites/Locations

**Schedule of Items**

Attached, dated January 28, 2020, are the revised Schedule of Items Page 1.

**Plan Sheets**

The following 8½ x 11-inch sheets are attached and made part of the plans for this proposal:

Revised: 5, 6, 7, 9, 12, 30, and 31

Deleted: 20, 25, and 27.

The responsibility for notifying potential subcontractors and suppliers of these changes remains with the prime contractor.

Sincerely,

*Mike Coleman*

Proposal Development Specialist  
 Proposal Management Section

END OF ADDENDUM



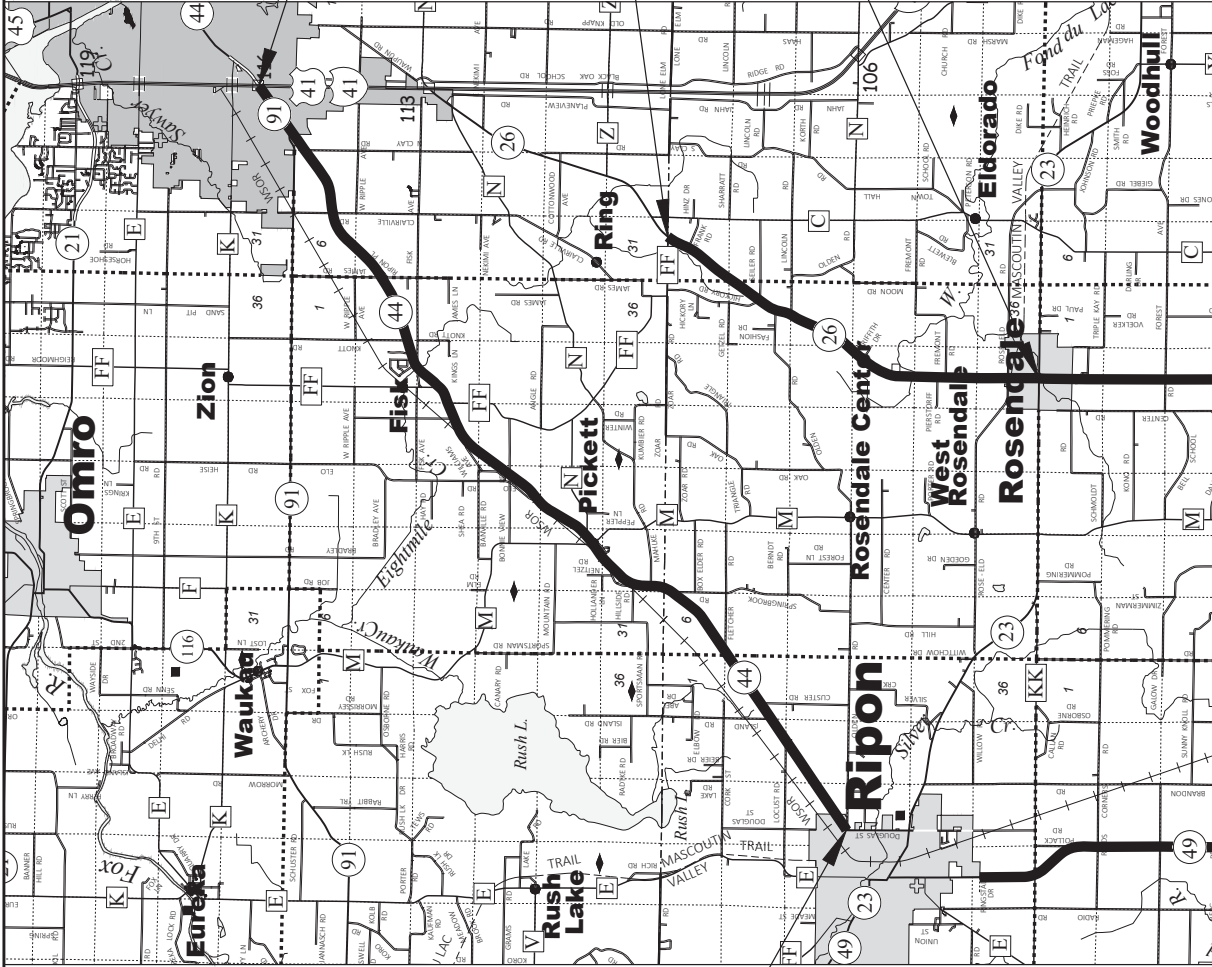
Addendum No. 01  
 ID 1009-34-32  
 Revised Sheet 5  
 January 28, 2020

~~END STH 44  
 @ IHA  
 NORTH RAMPS  
 LOG MI 28.45~~

END STH 26  
 @ CTH FF  
 LOG MI 19.2

BEGIN STH 26  
 @ JCT STH 23  
 LOG MI 12.6

~~BEGIN STH 44  
 @ DOUGLAS ST  
 RIPON  
 LOG MI 12.10~~



PAVEMENT MARKING LOCATION MAP

COUNTY: VARIES

HWY: VARIES

PROJECT NO: 1009-34-32

FILE NAME: N:\PDS\3D\1009-34-32\SHEETS\PLAN\02-1201-P.DWG

LAYOUT NAME: 021201-P.dwg

PLOT DATE: 11/26/2019 7:59 AM

PLOT BY: MARTIN, THOMAS

PLOT SCALE: 1 IN=2 MI

SHEET 5

E

WISDOT/CADDIS SHEET 42



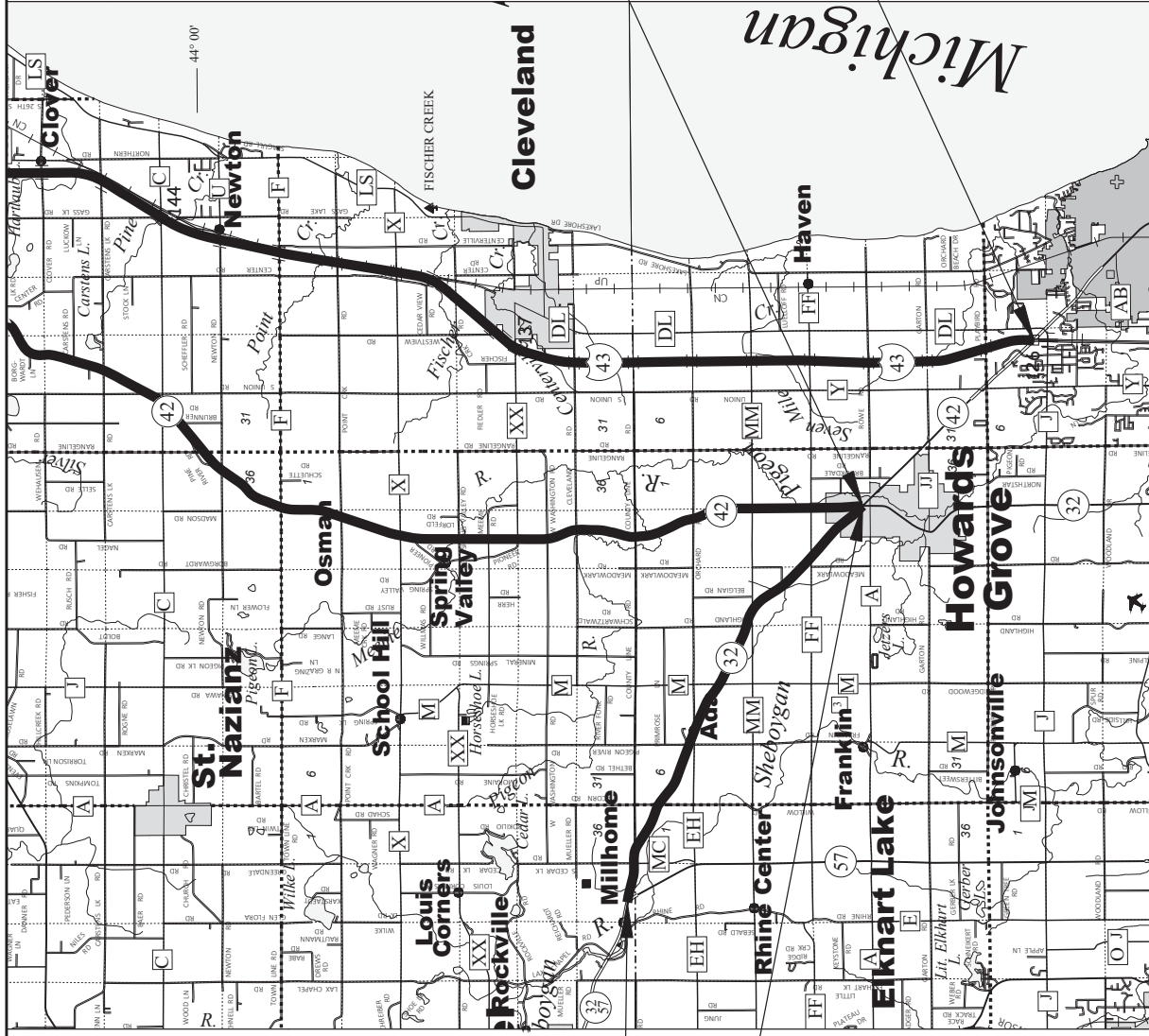
Addendum No. 01  
ID 1009-34-32  
Revised Sheet 6  
January 28, 2020

~~BEGIN STH 42  
@ JCT STH 32  
HOWARDS GROVE  
LOG MI 7.5~~

BEGIN IH 43  
@ STH 42  
LOG MI 17.70

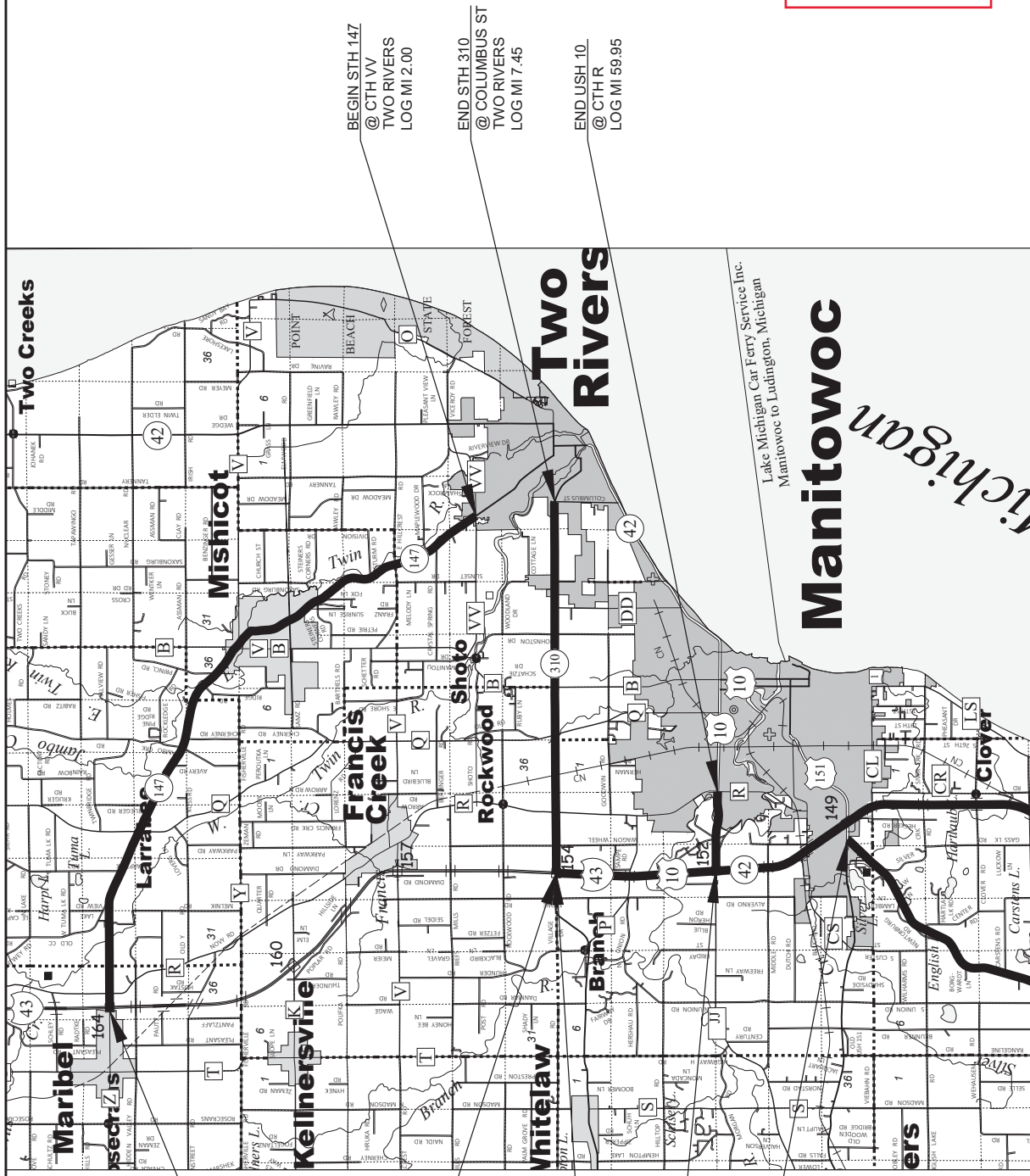
END STH 32  
@ JCT STH 57  
MILLHOME  
LOG MI 28.40

BEGIN STH 32  
@ JCT STH 42  
HOWARDS GROVE  
LOG MI 20.40





Addendum No. 01  
 ID 1009-34-32  
 Revised Sheet 7  
 January 28, 2020



END STH 147  
 @ IH 43  
 WEST RAMPS  
 LOG MI 15.00

END IH 43  
 @ JCT USH10/STH 310  
 LOG MI 43.70

BEGIN STH 310  
 @ IH 43  
 WEST RAMPS  
 LOG MI 0.25

BEGIN USH 10  
 @ IH 43  
 LOG MI 58.40

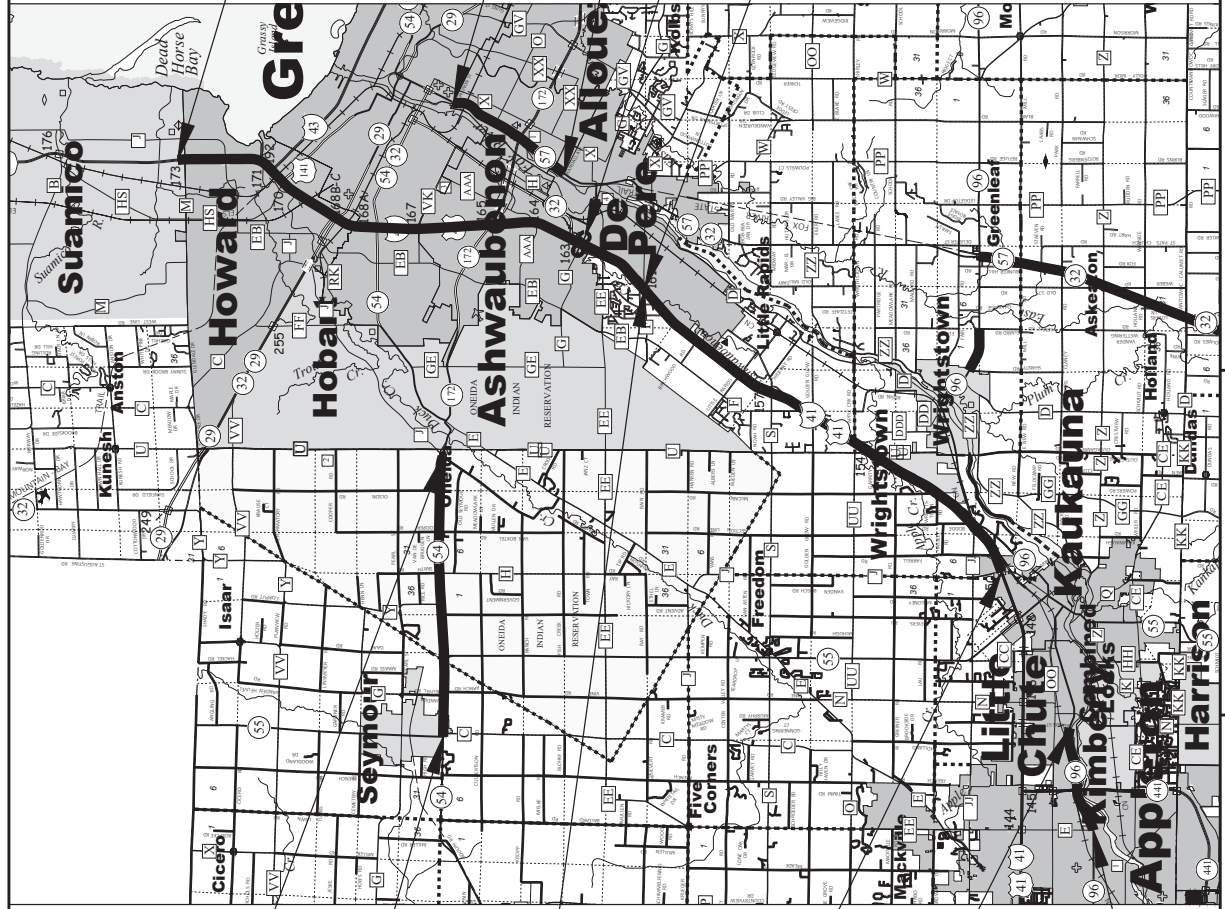
~~END STH 42  
 @ JCT USH 151  
 MANITOWOC  
 LOG MI 26.10~~

BEGIN STH 147  
 @ CTH VV  
 TWO RIVERS  
 LOG MI 2.00

END STH 310  
 @ COLUMBUS ST  
 TWO RIVERS  
 LOG MI 7.45

END USH 10  
 @ CTH R  
 LOG MI 59.95





END STH 54  
@ CTH J  
ONEIDA  
LOG MI 28.60

BEGIN STH 54  
@ WEST JCT STH 55  
SEYMOUR  
LOG MI 21.83

END IH 41  
@ CTH F  
SCHEURING RD  
LOG MILE 71.80

BEGIN IH 41  
@ CTH J  
LOG MILE 61.80

END STH 96  
@ ADAMS ST  
LITTLE CHUTE  
LOG MI 20.75

BEGIN STH 96  
@ CTH E  
LOG MILE 18.10

~~END IH 41  
@ 1/4 MI NORTH OF CTHM  
LINEVILLE RD  
LOG MI 85.60~~

~~END STH 57  
@ GRIGNON AVE  
LOG MI 28.00~~  
~~BEGIN STH 57  
@ RANDALL AVE  
LOG MI 24.75~~

IH 41 EXIT 163A  
CTH G ROUND-A-BOUNTS  
BOTH RAMP TERMINALS  
LOG MI 0.00 / LOG MI 0.50

~~BEGIN IH 41  
@ 1/4 MI SOUTH OF CTH F  
SCHEURING RD  
LOG MI 71.90~~

Addendum No. 01  
ID 1009-34-32  
Revised Sheet 9  
January 28, 2020

PROJECT NO: 1009-34-32

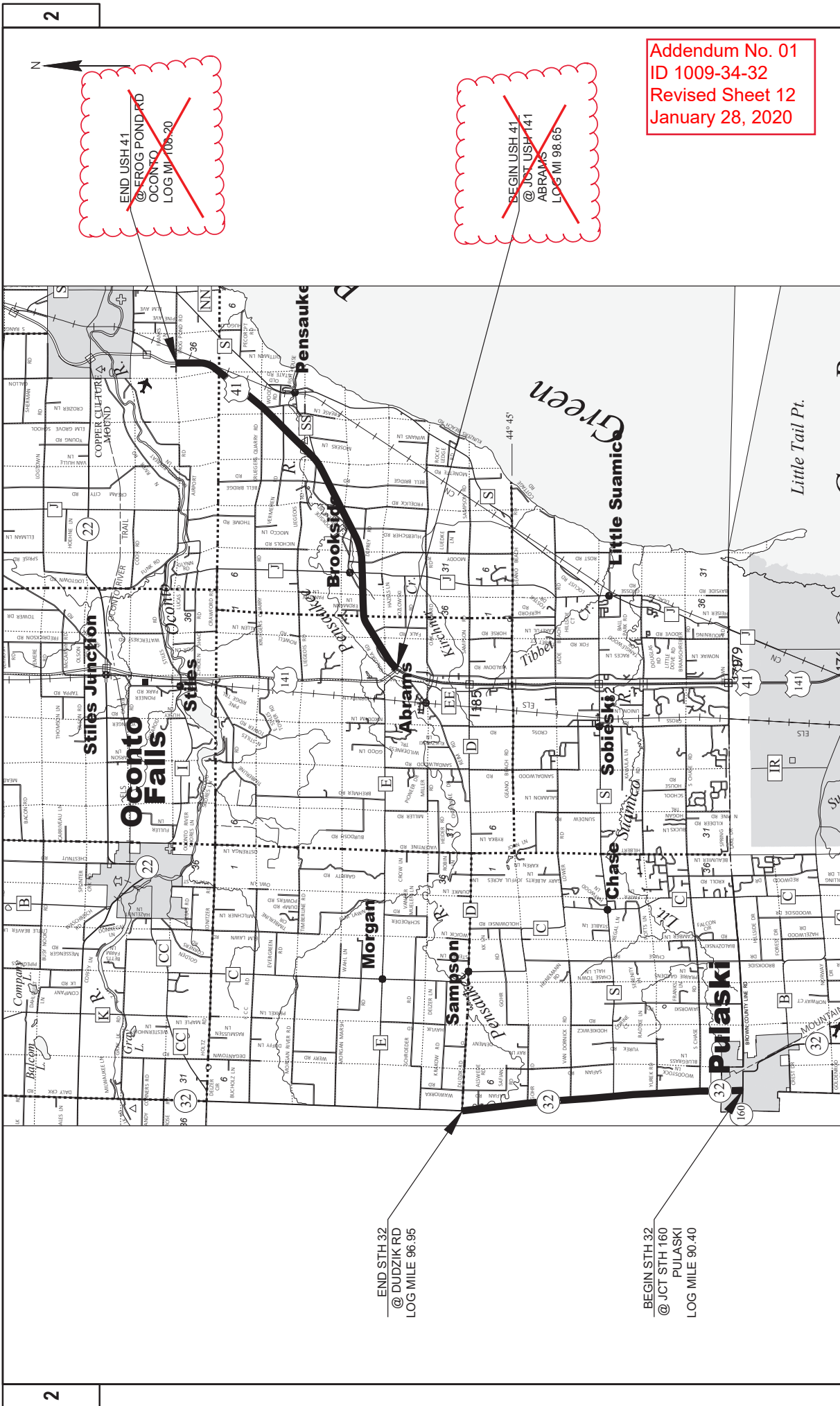
HWY: VARIES

COUNTY: VARIES

PAVEMENT MARKING LOCATION MAP

SHEET 9

E



~~END USH 41  
@ FROG POND RD  
OCONTO ST  
LOG MI 106.20~~

~~BEGIN USH 41  
@ JCT USH 141  
ABRAMS RD  
LOG MI 98.65~~

Addendum No. 01  
ID 1009-34-32  
Revised Sheet 12  
January 28, 2020

END STH 32  
@ DUDZIK RD  
LOG MILE 96.95

BEGIN STH 32  
@ JCT STH 160  
PULASKI  
LOG MILE 90.40

Addendum No. 01  
 ID 1009-34-32  
 Deleted Sheet 20  
 January 28, 2020

PAVEMENT MARKING

LOCATION	LOG MILE	Mile	SOLID WHITE LF	EPOXY 4-INCH DASHED WHITE LF	SOLID YELLOW LF	TYPE 2 ARROWS EPOXY TYPE 2R EACH	646.5020 WORDS ONLY EACH	646.5120 STOP LINE EPOXY 18-INCH LF	REMARKS
From: CTH F To: CTH M	71.90 85.60	14.00							Pmnt change 1/4 South of Scheuring Rd
NORTH BOUND			47,750		72,300				R/Lt Edge Line (Main line)
(Exit 161) CTH F/Scheuring Rd			2,550		1,075	3	2	1	(Exit 161) R/Lt Ramp Edge Line/Arrows and word are on exit ramp
Enter CTH F/Scheuring Rd			800		150				R/Lt Ramp Edge Line
(Exit 163 A) CTH G/Main Ave			1,300		825				(Exit 163 A) R/Lt Ramp Edge Line
Enter Ramp CTH G/Main Ave			1,400		950				R/Lt Ramp Edge Line
(Exit 163 B) Exit Ashland Ave			3,700	1,000	3,075				Lane line/R/Lt Ramp Edge Line to Glory Rd
(South Bound) Enter from Ashland Ave			3,625	1,000	4,685				Enter From Glory Rd ( Round-a-bout) to 141 SB/R/Lt Ramp Edge Line
(Exit 164 A) To Oneida S/Waube Ln			1,275		1,280				R/Lt Ramp Edge Line
On Ramp from Oneida S/Waube Ln			1,460		450				R/Lt Ramp Edge Line
(Connector/Distributor) Exit Oneida to STH 172			1,785		4,515		15		Connector/Distributor Exit Oneida to Exit STH 172/Stop bar bottom of ramp
(Exit 164 B) STH 172			1,785		4,840				R/Lt Ramp Edge Line
To North 41 (from Oneida/172 Connector/Distributor)			1,355		1,295				Connector/Distributor from Oneida/STH 172 to 41 North
Exit Ramp to A. Straubel Airport/West 172			1,200		2,200				Ramp to A. Straubel Airport/West 172
Exit Ramp to IH 43/East 172			1,900		900			45	Ramp to IH 43/East 172 R/Lt Edgelines
(Exit 167) CTH W/Lombard Ave			1,325		1,180				R/Lt Ramp Edge Lines/Stop bars
Enter Lombard Ave			2,000		1,900				R/Lt Ramp Edge Line
(Exit 168 A) Mason St			1,300		535				R/Lt Ramp Edge Line
Enter Mason St			1,750		500				R/Lt Ramp Edge Line
Connector/Distributor Edge Lines			4,775		3,535				Connector/Distributor Mason to Shawano Ave
(Exit 168 B) 29 West/32 North			4,000		4,200				From 41 North to 29 W/32N (Exit 168 B)
(Exit 168 C) Shawano Ave Exit Ramp			1,050		450				R/Lt Ramp Edge Line Shawano Ave (Exit 168 C)
Shawano Ave On Ramp			3,200		1,000				R/Lt Ramp Edge Line
(Exit 170 A) Ramp Velp Ave			1,500		150				(Exit 170 A) Velp Ave R/Lt Ramp Edge Line
On Ramp from Velp Ave			1,700		1,000				R/Lt Edge Line On Ramp from Velp Ave
(Exit 173) Lineville CTH M			1,460		950				R/Lt Ramp Edge Line Exit 173 Lineville
Lineville On Ramp			2,200		1,020				R/Lt Ramp Edge Line
(Exit 173) Lineville CTH M			47,750		72,300				R/Lt Edge Line (Main line)
Lineville On Ramp			1,265		985				R/Lt Edge Line Exit 173 Lineville
(Exit 170 A) Velp Ave			3,000		975				R/Lt Edge Line On Ramp from Lineville
Enter from Velp			1,250		2,500				(Exit 170 A) Velp Ave R/Lt Edge Lines/South 1417 HS
29 West/32 North (Exit 168 B)			5,025		875				R/Lt Edge Lines From 41 South to 29 W/32N
STH 29 East Ramp Edge Lines (Exit 168 C)			1,780		2,385				R/Lt Edge Line On Ramp from Velp Ave
Enter from Shawano Ave (STH 29 East)			1,600		750				41 South to 29E/Shawano Ave (Exit 168 C)
South 32/54 Mason St (Exit 168 A)			4,200		3,200				Enter Ramp R/Lt Edge Lines From Shawano Ave
Exit Ramp To Mason St			1,070		725				R/Lt Edge Lines Connector/Distributor Shawano Ave to Mason
(Exit 167) Lombard Ave CTH W			1,150		650				Exit Ramp Edge Lines
Enter from Lombard			1,225		1,235				Ramp Edge Lines from Mason St
(Exit 164 B) Ramps East 172 to 43/172 West Airport			4,750		4,000			60	(Exit 167) Lombard Ave CTH W Exit Ramp Edge Lines
Enter from Oneida/Waube La			1,120		920				Enter Ramp Edge Lines from Lombard Ave
Enter from Oneida/Waube La			2,260		935				(Exit 164 B) R/Lt Edge Lines Exit East 172 To 43/Exit West 172
(Exit 163 A) Main Ave CTH G			1,650		1,635				(Exit 164 A) Exit Ramp Edge Lines
Enter from Main Ave CTH G			1,000		865				R/Lt Ramp Edge Lines
(Exit 161) CTH F/Scheuring Rd			1,800		1,115				R/Lt Ramp Edge Lines/Arrows/Words/Island Gore
Enter from CTH F/Scheuring Rd			1,875		600				R/Lt Ramp Edge Lines
			186,075	2,000	214,875	3	2	1	Enter Ramp R/Lt Edge Line
<b>SUB-TOTAL S</b>			<b>186,075</b>	<b>2,000</b>	<b>214,875</b>	<b>3</b>	<b>2</b>	<b>1</b>	
<b>TOTAL S</b>			<b>186,075</b>	<b>2,000</b>	<b>214,875</b>	<b>3</b>	<b>2</b>	<b>1</b>	



Addendum No. 01  
ID 1009-34-32  
Deleted Sheet 25  
January 28, 2020

PAVEMENT MARKING

LOCATION	LOG MILE	Mile	646.1020 EPOXY 4-INCH SOLID WHITE LF	646.1020 SOLID YELLOW LF	646.0126 EPOXY 8-INCH LF	647.0566 STOP LINE EPOXY 18-INCH LF	REMARKS
From: Howards Grove To: Manitowoc	7.50 26.10	19.00					Jct STH 32/42 Jct USH 151
NORTH BOUND			92,925	106,725			Center Line/Edge Line
S Cleveland Ave					100		Rt Turn
W Washington Rd					100		Rt Turn
S Jct CTH XX					100		Rt Turn
N Jct CTH XX					100		Rt Turn
CTH X					100		Rt Turn
Ucker Point Creek Rd					100		Rt Turn
CTH F					100		Rt Turn
Newton Rd					100		Rt Turn
Brunner Rd					100		Rt Turn
CTH C					200		Rt Turn
S Union Rd					100		Rt Turn
Carsten Lake Rd					100		Rt Turn
Carstens Rd					100		Rt Turn
English Lake Rd					100		Rt Turn
Newtonberg Rd					100		Rt Turn
Gass Lake Rd					100		Rt Turn
Jct USH 151					100	35	Jct USH 151 Manitowoc Edge Line
SOUTH BOUND			92,300				
Victoria Rd					100		Rt Turn
Newtonberg Rd					100		Rt Turn
Center Rd					100		Rt Turn
Newtonberg Rd					100		Rt Turn
Carsten Lake Rd					100		Rt Turn
S Union Rd					100		Rt Turn
CTH C					160		Rt Turn
Pine River Rd					100		Rt Turn
Newton Rd					100		Rt Turn
CTH F					100		Rt Turn
CTH X					100		Rt Turn
Pioneer Rd					100		Rt Turn
N Jct CTH XX					160		Rt Turn
S Jct CTH XX					100		Rt Turn
W Washington Rd					100		Rt Turn
S Cleveland Rd					100		Rt Turn
<b>SUB-TOTALS</b>			185,225	106,725	3,520	35	
<b>TOTALS</b>			<b>291,950</b>		<b>3,920</b>	<b>35</b>	

Addendum No. 01  
 ID 1009-34-32  
 Deleted Sheet 27  
 January 28, 2020

PAVEMENT MARKING

LOCATION	LOG MILE	MILE	646.1020		646.3020	646.5120	646.5020	646.6120	REMARKS
			SOLID WHITE LF	DASHED WHITE LF					
STH 44	12.10	16.00							Ripon @ Douglas St
From: Ripon	28.45								North Ramps/IH 41
To: Oshkosh									Edge Line/Center Line
NORTH BOUND			145,000	83,500					Pushover dashes/Lane Line
Passing Lane				1,250					Bypass Lane
Island Rd				65					Rt Turn
Custer Rd					150				Rt Turn
Fletcher Sd					200				Rt Turn
Bonnieview Rn					160				Rt Turn
S Jct CTH FF					200				Rt Turn
Crown Dr				65					Bypass Lane
Knott Rd				65					Bypass Lane
Ripon Place					200				Rt Turn
James Rd					200				Rt Turn
N. Jct Ripon Place					200				Rt Turn
Clairville Rd					200				Rt Turn
N Clay/Rd					200				Rt Turn
STH 91					100		1		Lt Turn
Begin Divided									Lane Line/Center Turn Lane
Washburn					370				L/VRT Turns/Stop Bar
West Ramps USH 41					50				Stop Bar
East Ramps USH 41					30				Stop Bar
USH 41 South Bound					45				Stop Bar
USH 41 North Bound					220		3		Rt Turn
USH 41 South Bound					580				Lt Turn/Turn Bay
SOUTH BOUND									Edge Line
East Ramps USH 41					30				Stop Bar
West Ramps USH 41					45				Stop Bar
USH 41 North Bound					265				Rt Turn
USH 41 South Bound					635		3		Lt Turn/Turn Bay
Washburn					475				L/VRT Turns/Stop Bar
STH 91					110		1		Lt Turn
N Clay/Rd									Bypass Lane
James Rd					200				Rt Turn
Knott					200				Rt Turn
Crown Dr					20				Rt Turn
CTH FF									Bypass Lane
CTH FF					200				Rt Turn
Bur Oak Rd					200				Rt Turn
Banville					200				Rt Turn
Bonnieview Rd					200				Rt Turn
CTH N					75				Bypass Lane
Hillside Rd					200				Rt Turn
Hillside Rd					200				Rt Turn
Mahike Rd					200				Bypass Lane
Mahike Rd					1,320				Lane Line
Fletcher Rd					75				Bypass Lane
Page Rd					200				Rt Turn
Locust St					200				Rt Turn
Business Park					635				Rt Turn gore
Oshkosh St					55				Left Turn
Oshkosh St					60				Core @ Island
Oshkosh St									Arrows/Only/Extension
SUB TOTALS			145,000	3,150	83,500	250	10	2	
TOTALS			251,950	7,005	250	10	9		

MISCELLANEOUS QUANTITIES

PROJECT NO: 1009-34-32

HWY: VARIOUS

COUNTY: VARIOUS

PLOT NAME: \_\_\_\_\_

PLOT SCALE: 1:1

SHEET: 27

E

Addendum No. 01  
 ID 1009-34-32  
 Revised Sheet 30  
 January 28, 2020

PAVEMENT MARKING

LOCATION	LOG MILE	MILE	SOLID WHITE LF		DASHED WHITE LF		EPOXY 4-INCH YELLOW LF		DASHED YELLOW LF		EPOXY 8-INCH LF	ARROWS (TYPE 2) EACH	WORDS EPOXY (ONLY) EACH	646.6120 STOP LINE EPOXY 18-INCH LF	REMARKS
			LF	LF	LF	LF	LF	LF							
STH 54		7													
From: Seymour	21.83														West Jct STH 55
To: Oneida	28.60														CTH J
East Bound			30,250		250		16,300		6,050						Edgeline/Centerline/Lane Line
Orchard Dr										100					Right Turn
Jct STH 55										335					Gore STH 55 South Bound
Ranch Rd										100					Right Turn
Moore Rd										100					Right Turn
CTH Y					65										Bypass Lane
CTH H										100					Right Turn
Vanboxtel Rd/Cooper Rd										100					Right Turn
Red Willow			33,250		65					100					Bypass Lane
West Bound					250										Edgeline/Centerline/Lane Line
Red Willow										100					Right Turn
Olson Rd										210					Right Turn
Van Boxtel Rd										100					Right Turn
CTH H										100					Right Turn
CTH Y										100					Right Turn
STH 55					65										Bypass Lane
Van Den Heuvel Rd										100					Right Turn
Main Line Dr										320					Right Turn
Aurora Health Center										160					Right Turn
Jct STH 55			63,500		695		16,300		6,050			2	1	25	Right Turn/Arrows/Only/stop Bar
<b>SUBTOTALS</b>															
<b>TOTALS</b>							<b>86,545</b>					<b>2</b>	<b>1</b>	<b>25</b>	

PAVEMENT MARKING

LOCATION	LOG MILE	MILE	EPOXY 4-INCH DASHED WHITE LF		EPOXY 4-INCH SOLID YELLOW LF		EPOXY 8-INCH LF	646.6120 STOP LINE EPOXY 18-INCH LF	REMARKS
			LF	LF	LF	LF			
STH 57		5							
From: Depere	24.75								Pvmt Change 750 I.f. N. of Randall Ave
To: Green Bay	28.00								Pvmt Change 270 I.f. S. of Grignon Ave
NORTH BOUND					31,000				Lane Line/Center Line
STH 172 EB			4,250				125		Rt Turn
STH 172 WB							150		Rt Turn
SOUTH BOUND			4,250						Lane Line
Derby Lane							200		Lt Turn
W St Joseph St							130		Lt Turn
CTH O							150		Lt Turn
Jct STH 172 WB							130		Lt Turn/Stop Bar
Jct STH 172 EB							175		Lt Turn
Reformatory Dr							100		Lt Turn
<b>SUB-TOTAL</b>			8,500		31,000		1,160	35	
<b>TOTAL</b>					<b>39,500</b>		<b>4,460</b>	<b>35</b>	

PROJECT NO: 1009-34-32

HWY: VARIOUS

COUNTY: VARIOUS

MISCELLANEOUS QUANTITIES

SHEET: 30

E

PAVEMENT MARKING

LOCATION	LOG MILE	MILE	646.1020 EPOXY 4-INCH SOLID YELLOW LF	REMARKS
STH 180		7.5		
From: CTH G	7.00			Jct CTH G
To: CTH X	14.50			Jct CTH X
North Bound				
Center Line			57,000	Center Line
<b>TOTAL</b>			<b>57,000</b>	

PAVEMENT MARKING

LOCATION	LOG MILE	Mile	646.1020 EPOXY 4-INCH SOLID WHITE LF	646.1020 EPOXY 4-INCH SOLID YELLOW LF	REMARKS
USH 41	9.50				
From: USH 141	98.65				Abrams
To: Frog Pond Rd	108.20				Oconto
NORTH BOUND			47,000	46,650	Edge Lines
SOUTH BOUND			47,000	46,650	Edge Lines
Edge Lines			94,000	93,300	Edge Lines
<b>TOTALS</b>			<b>94,000</b>	<b>93,300</b>	

Addendum No. 01  
ID 1009-34-32  
Revised Sheet 31  
January 28, 2020

PAVEMENT MARKING

LOCATION	LOG MILE	Mile	646.1020 EPOXY 4-INCH SOLID YELLOW LF	646.6120 STOP LINE 18-INCH EPOXY LF	REMARKS
USH 141	5.50				
From: CTH X	48.75				CTH X/Middle inlet
To: STH 180	54.30				STH 180 Wausaukee
NORTH BOUND			39,365		center Line
Center Line				25	East Jct of Moonshine Hill Rd/Edge Line Dash
Moonshine Hill Rd				25	Stop Bar/Edge Line Dash
Neljedlo Rd					Rt Turn
STH 180					
SOUTH BOUND				25	Stop Bar
Edge Line				25	West Jct of Moonshine Hill Rd
Martin Rd					
Moonshine Hill Rd			39,365	100	
<b>TOTALS</b>			<b>39,365</b>	<b>100</b>	

PAVEMENT MARKING

STH-96	LOG MILE	Mile	646.1020 EPOXY 4-INCH DASHED WHITE LF	646.3020 8-INCH EPOXY LF	646.5120 WORDS ONLY EPOXY EACH	646.6120 STOP LINE 18-INCH EPOXY LF	646.6220 YIELD LINE 18-INCH EPOXY EACH	REMARKS
From: CTH	18.10	3.00						Appleton
To: Little Chute	20.75							Little Chute @ Adams St
East Bound			13,500					Edge Line/Dashed Edge Line/Center Line
Bike Lane Marking								Words/Arrows/Symbols
Leona St				100				LT Turn Lane
N French Point Rd				100				LT Turn Lane
Washington St				100				LT Turn Lane
Rt Edge Line				425				8 inch Pushover/Guard rail to Adam St
West Bound			13,520					Edge Line/Dashed Edge Line
Bike Lane Marking								Words/Arrows/Symbols
Fox Point				100				Left Turn
French Rd				100				Left Turn
Potato Point Rd				100				Left Turn
Green Grove				100				Left Turn
Grandview				175				Left Turn
CTH E			27,020	1,400	2	25	9	R/Lt Turn/Special Marking
<b>SUB-TOTALS</b>			<b>40</b>	<b>34,720</b>	<b>2</b>	<b>25</b>	<b>9</b>	
<b>TOTALS</b>			<b>61,780</b>	<b>1,400</b>	<b>2</b>	<b>25</b>	<b>9</b>	



Proposal Schedule of Items

Proposal ID: 20200211021 Project(s): 1009-34-32

Federal ID(s): WISC 2020107

SECTION: 0001 Contract Items

Alt Set ID: Alt Mbr ID:

Proposal Line Number	Item ID Description	Approximate Quantity and Units	Unit Price	Bid Amount
0002	619.1000 Mobilization	1.000 EACH	_____.	_____.
0004	646.1020 Marking Line Epoxy 4-Inch	3,571,600.000 LF	_____.	_____.
0006	646.3020 Marking Line Epoxy 8-Inch	64,750.000 LF	_____.	_____.
0008	646.5020 Marking Arrow Epoxy	109.000 EACH	_____.	_____.
0010	646.5120 Marking Word Epoxy	70.000 EACH	_____.	_____.
0012	646.5320 Marking Railroad Crossings Epoxy	20.000 EACH	_____.	_____.
0014	646.5420 Marking Aerial Enforcement Bar Epoxy	104.000 EACH	_____.	_____.
0016	646.6120 Marking Stop Line Epoxy 18-Inch	1,520.000 LF	_____.	_____.
0018	646.6220 Marking Yield Line Epoxy 18-Inch	29.000 EACH	_____.	_____.
0020	646.6320 Marking Dotted Extension Epoxy 18-Inch	170.000 LF	_____.	_____.
0022	SPV.0105 Special 01. Traffic Control 1009-34-31	LS	LUMP SUM	_____.
<b>Section: 0001</b>			<b>Total:</b>	_____.
			<b>Total Bid:</b>	_____.



