



Wisconsin Department of Transportation

May 4, 2020

Division of Transportation Systems Development

Bureau of Project Development
4822 Madison Yards Way, 4th Floor South
Madison, WI 53705

Telephone: (608) 266-1631
Facsimile (FAX): (608) 266-8459

NOTICE TO ALL CONTRACTORS:

Proposal #14: 2704-00-79
Development Rds, Shared Use Paths
Development Roads
Non HWY
Racine County

Letting of May 12, 2020

This is Addendum No. 01, which provides for the following:

Schedule of Items:

Revised Bid Item Quantities					
Bid Item	Item Description	Unit	Old Quantity	Revised Quantity	Proposal Total
205.0100	Excavation Common	CY	26,015	2,000	28,015
625.0105	Topsoil	CY	6,153	1,000	7,153
628.2008	Erosion Mat Urban Class I Type B	SY	88,177	21,082	109,259
629.0210	Fertilizer Type B	CWT	68.8	13.2	82.0
630.0140	Seeding Mixture No. 40	LB	1,753	380	2,133
630.0200	Seeding Temporary	LB	2,380	569	2,949
630.0500	Seed Water	MGAL	2,191	474	2,665

Plan Sheets:

Revised Plan Sheets	
Plan Sheet	Plan Sheet Title (brief description of changes to sheet)
12	Typical Sections – CTH KR (updated, notes left terrace and slope grading)
115	Erosion Control – CTH KR (updated north terrace and fill slopes)
116	Erosion Control – CTH KR (updated north terrace and fill slopes)
117	Erosion Control – CTH KR (updated north terrace and fill slopes)
118	Erosion Control – CTH KR (updated north terrace and fill slopes)
119	Erosion Control – CTH KR (updated north terrace and fill slopes)
120	Erosion Control – CTH KR (updated north terrace and fill slopes)
261	Miscellaneous Quantities (updated 'Excavation Common' table)
265	Miscellaneous Quantities (updated 'Restoration' table)
266	Miscellaneous Quantities (updated 'Restoration' table)

Schedule of Items

Attached, dated May 4, 2020, are the revised Schedule of Items Pages 1 and 2.

Plan Sheets

The following 8½ x 11-inch sheets are attached and made part of the plans for this proposal:

Revised: 12, 115-120, 261, 265 and 266.

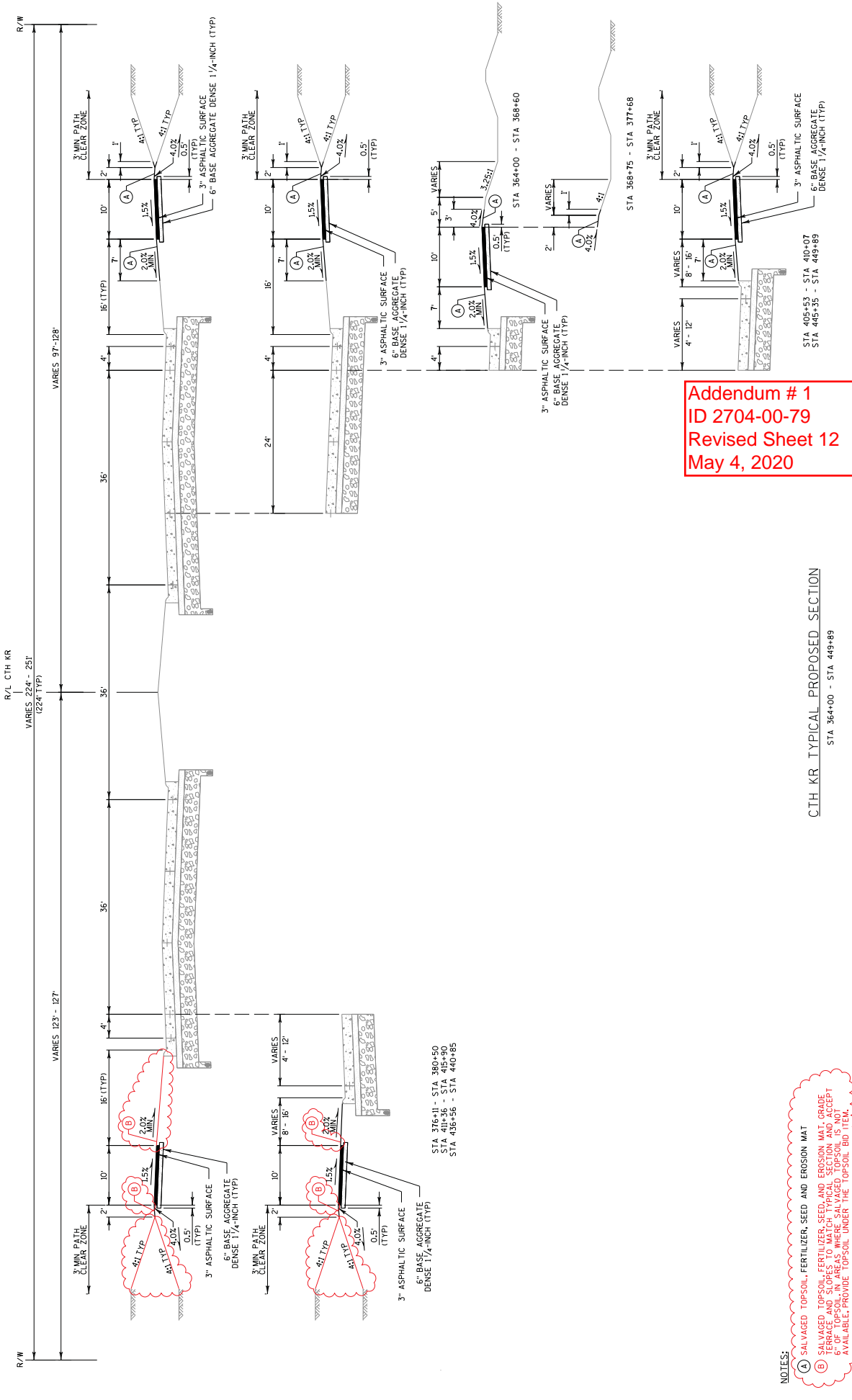
The responsibility for notifying potential subcontractors and suppliers of these changes remains with the prime contractor.

Sincerely,

Mike Coleman

Proposal Development Specialist
Proposal Management Section

END OF ADDENDUM

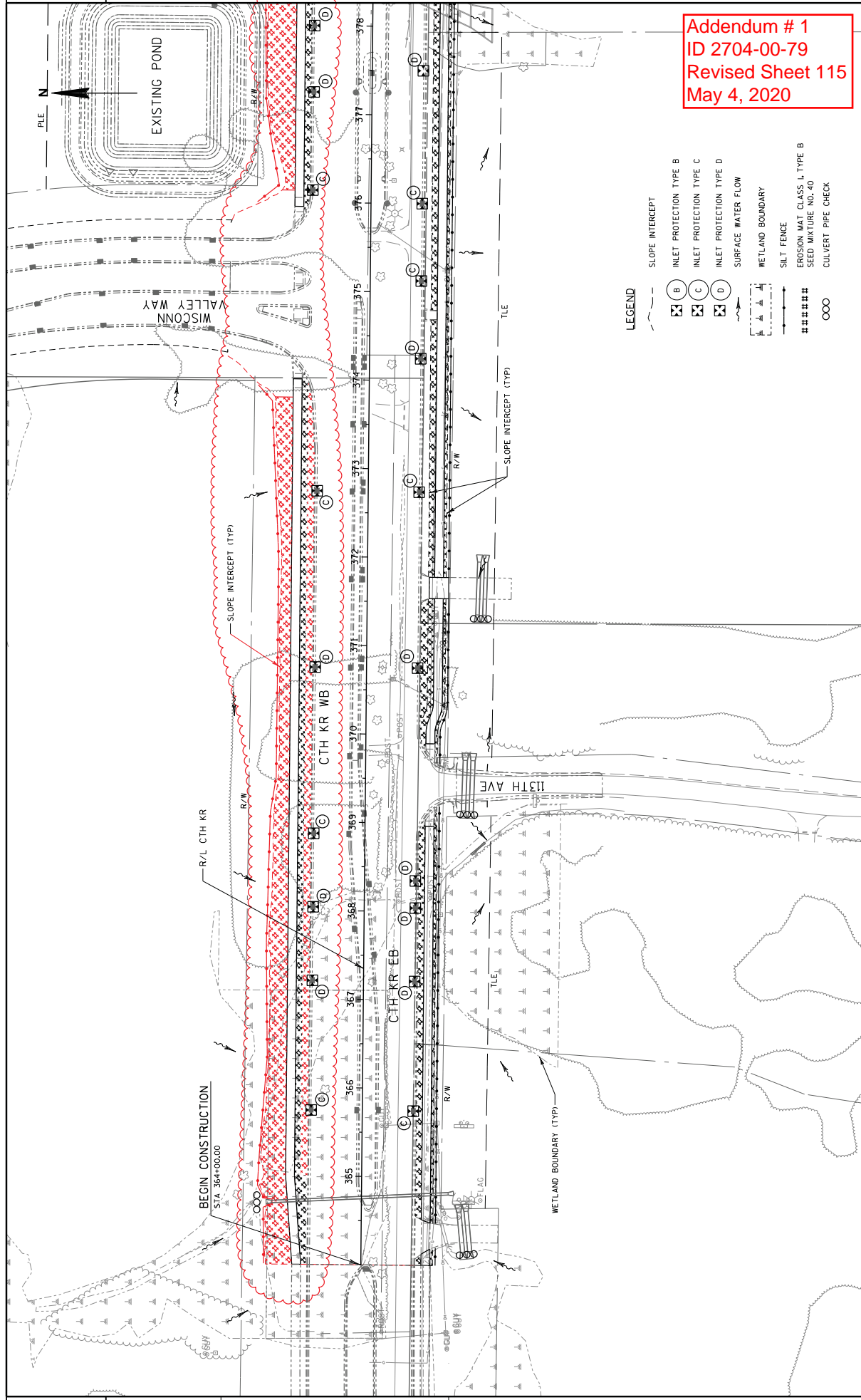


Addendum # 1
 ID 2704-00-79
 Revised Sheet 12
 May 4, 2020

NOTES:
 (A) SALVAGED TOPSOIL, FERTILIZER, SEED AND EROSION MAT
 (B) SALVAGED TOPSOIL, FERTILIZER, SEED AND EROSION MAT
 TERRACE AND SLOPES TO MATCH TYPICAL SECTION AND ACCEPT
 6" OF TOPSOIL IN AREAS WHERE SALVAGED TOPSOIL IS NOT
 AVAILABLE, PROVIDE TOPSOIL UNDER THE TOPSOIL-80 ITEM.

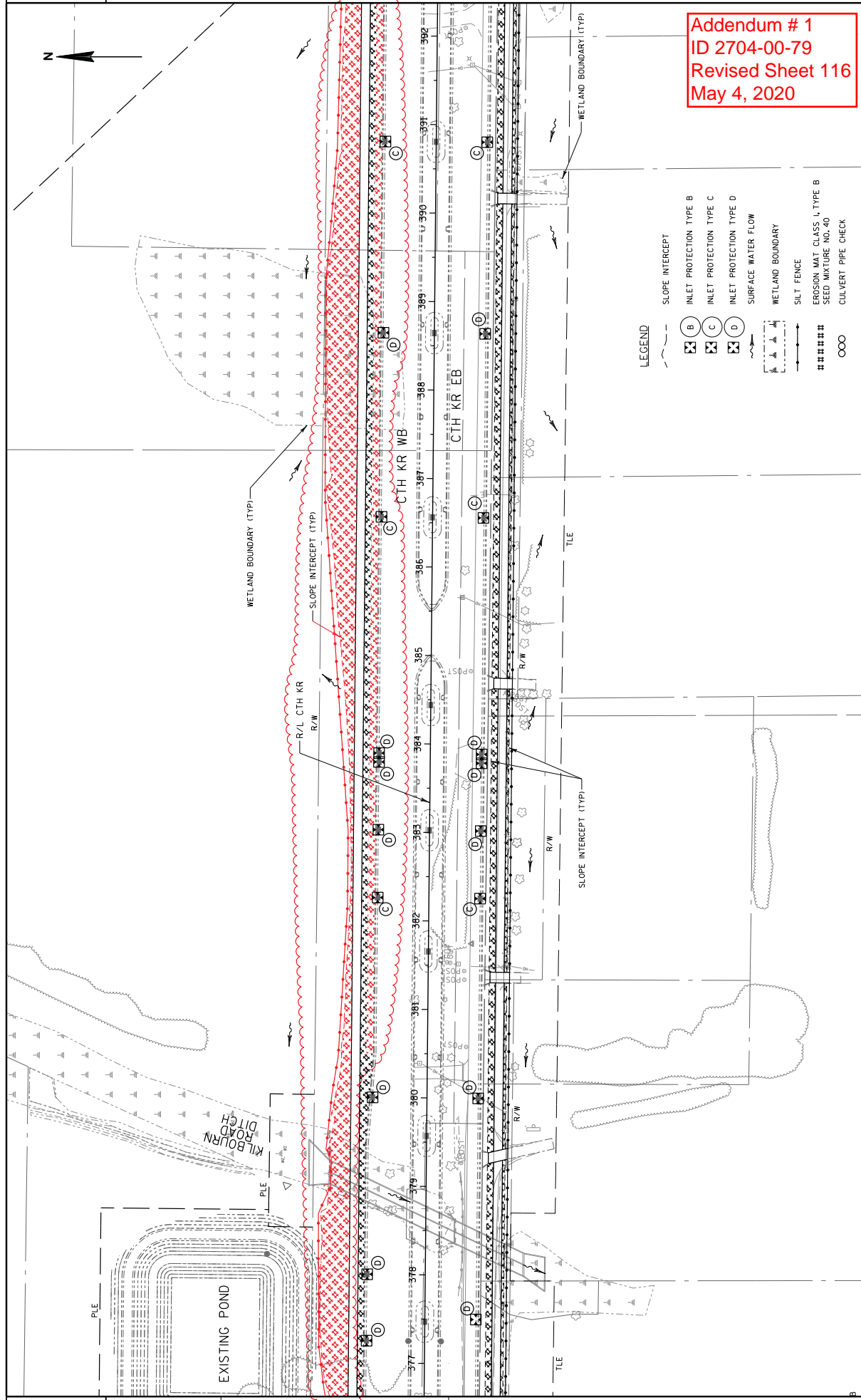
CTH KR TYPICAL PROPOSED SECTION
 STA 364+00 - STA 449+89

PROJECT NO: 2704-00-79	COUNTY: RACINE	HWY: VARIOUS ROADWAYS	TYPICAL SECTIONS - CTH KR	SHEET 12
FILE NAME : C:\NOD WORK SUP EC\020302-TS-009	PLOT DATE : 5/4/2020	PLOT BY : WWOLK	PLOT NAME : CTH KR	WISDOT/CADD SHEET 42



Addendum # 1
 ID 2704-00-79
 Revised Sheet 115
 May 4, 2020

- LEGEND**
- - - SLOPE INTERCEPT
 - ⊗ INLET PROTECTION TYPE B
 - ⊗ INLET PROTECTION TYPE C
 - ⊗ INLET PROTECTION TYPE D
 - SURFACE WATER FLOW
 - WETLAND BOUNDARY
 - SILT FENCE
 - ##### EROSION MAT CLASS I, TYPE B
 - OOO SEED MIXTURE NO. 40
 - OOO CULVERT PIPE CHECK

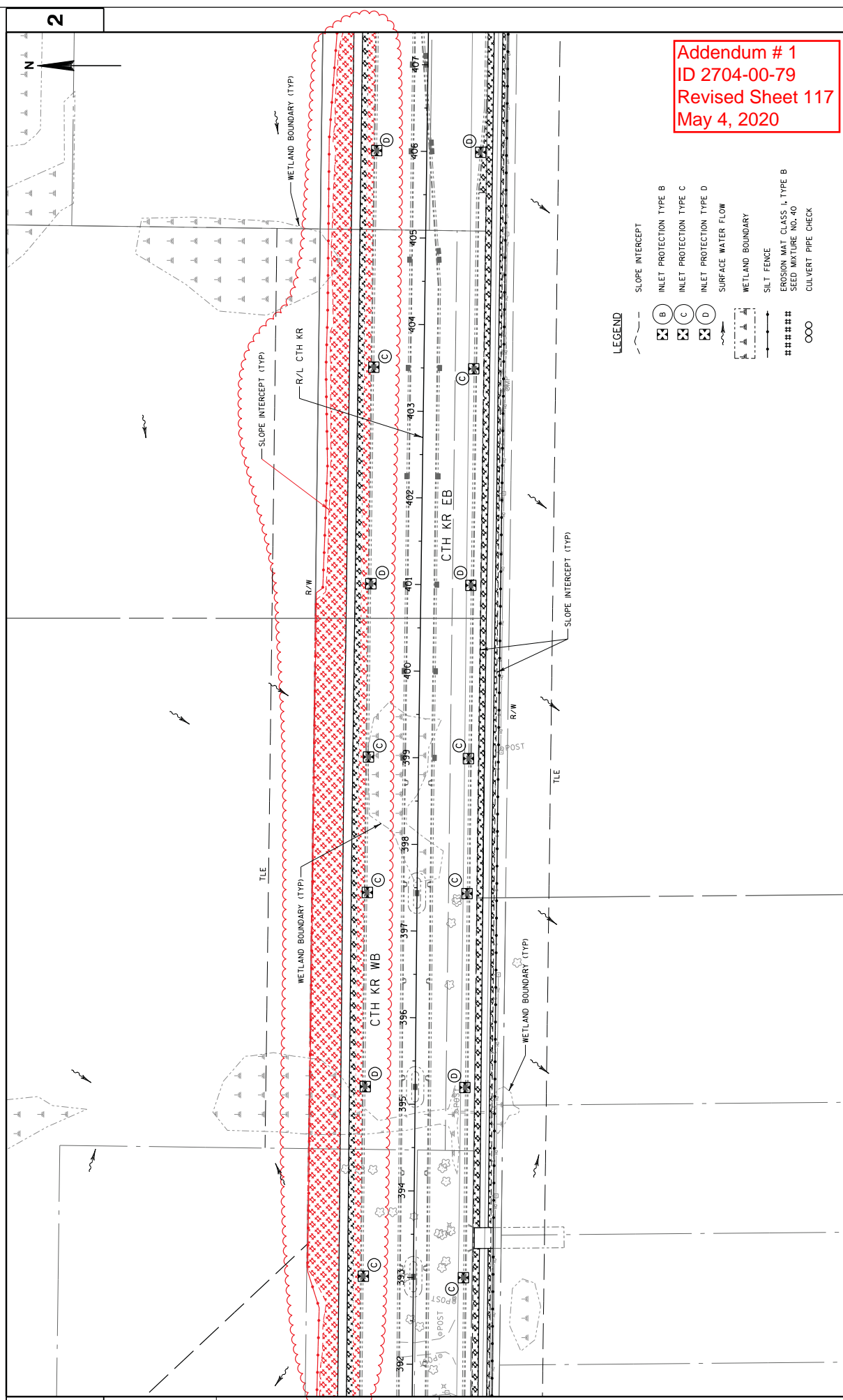


Addendum # 1
 ID 2704-00-79
 Revised Sheet 116
 May 4, 2020

LEGEND

	SLOPE INTERCEPT
	INLET PROTECTION TYPE B
	INLET PROTECTION TYPE C
	INLET PROTECTION TYPE D
	SURFACE WATER FLOW
	WETLAND BOUNDARY
	SILT FENCE
	EROSION MAT CLASS I, TYPE B
	SEED MIXTURE NO. 40
	CULVERT PIPE CHECK

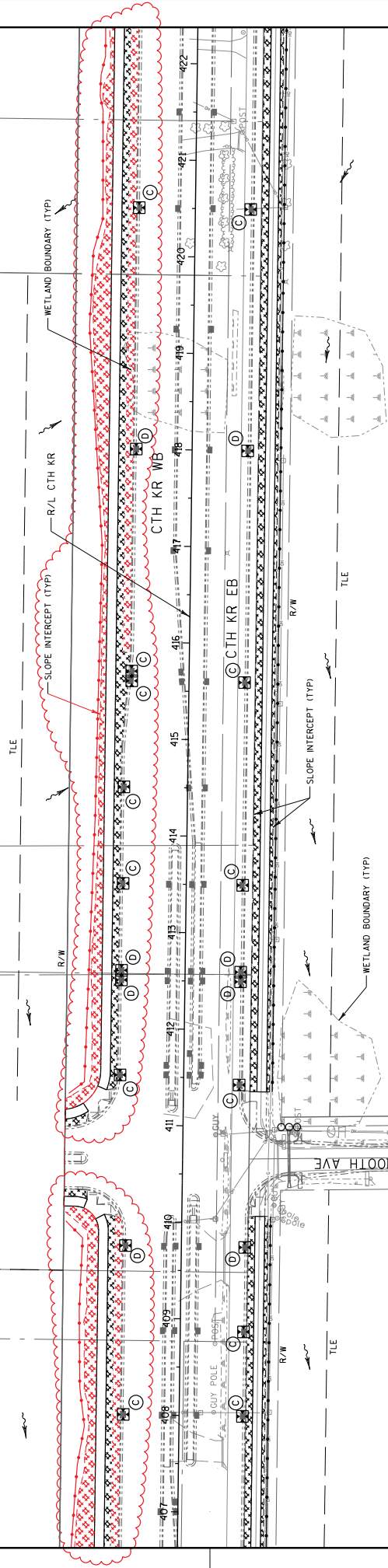
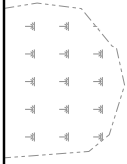
2



Addendum # 1
ID 2704-00-79
Revised Sheet 117
May 4, 2020

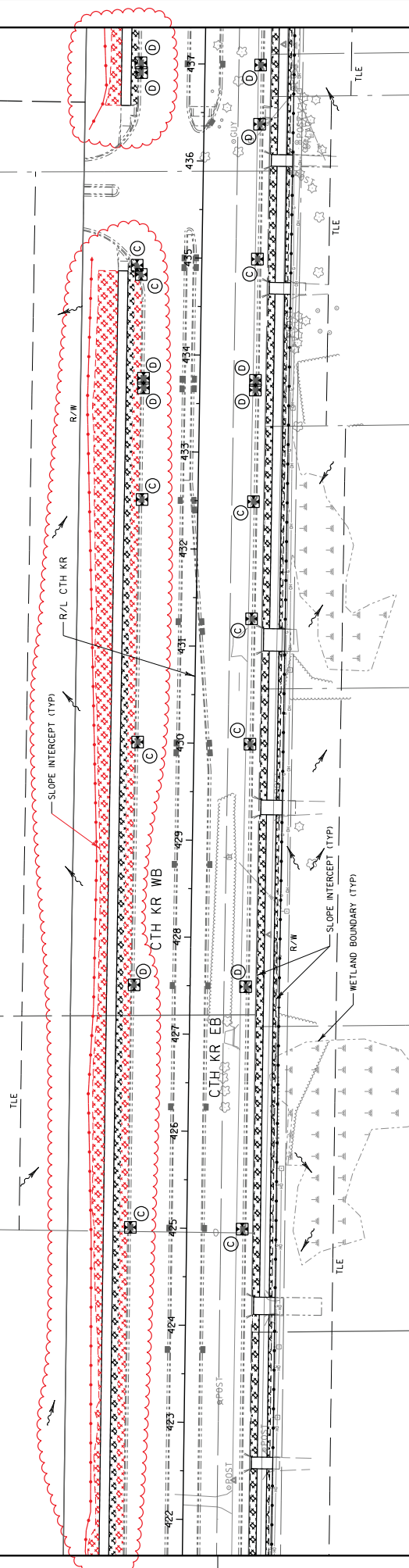
- LEGEND**
- SLOPE INTERCEPT
 - ⊗ INLET PROTECTION TYPE B
 - ⊗ INLET PROTECTION TYPE C
 - ⊗ INLET PROTECTION TYPE D
 - ~ SURFACE WATER FLOW
 - WETLAND BOUNDARY
 - SILT FENCE
 - EROSION MAT CLASS I, TYPE B
 - ##### SEED MIXTURE NO. 40
 - OOO CULVERT PIPE CHECK

2



- LEGEND**
- SLOPE INTERCEPT
 - ⊗ INLET PROTECTION TYPE B
 - ⊙ INLET PROTECTION TYPE C
 - ⊕ INLET PROTECTION TYPE D
 - ~ SURFACE WATER FLOW
 - WETLAND BOUNDARY
 - SILT FENCE
 - EROSION MAT CLASS I, TYPE B
 - SEED MIXTURE NO. 40
 - OOO CULVERT PIPE CHECK

Addendum # 1
ID 2704-00-79
Revised Sheet 118
May 4, 2020

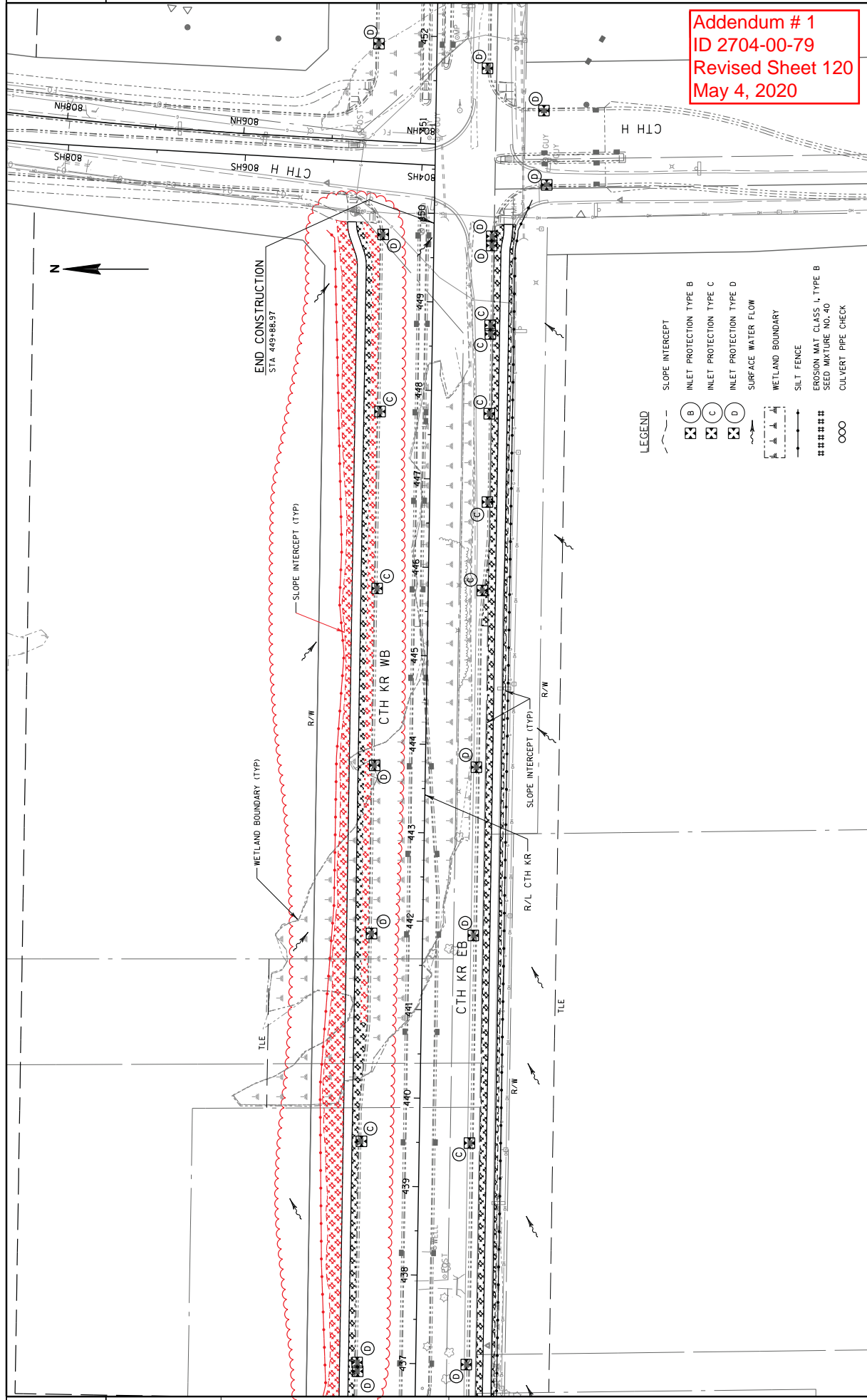


LEGEND

- SLOPE INTERCEPT
- ⊗ INLET PROTECTION TYPE B
- ⊗ INLET PROTECTION TYPE C
- ⊗ INLET PROTECTION TYPE D
- SURFACE WATER FLOW
- WETLAND BOUNDARY
- ▲ SILT FENCE
- EROSION MAT CLASS I, TYPE B
- SEED MIXTURE NO. 40
- CULVERT PIPE CHECK

Addendum # 1
 ID 2704-00-79
 Revised Sheet 119
 May 4, 2020

Addendum # 1
 ID 2704-00-79
 Revised Sheet 120
 May 4, 2020



- LEGEND**
- SLOPE INTERCEPT
 - ⊗ INLET PROTECTION TYPE B
 - ⊗ INLET PROTECTION TYPE C
 - ⊗ INLET PROTECTION TYPE D
 - SURFACE WATER FLOW
 - WETLAND BOUNDARY
 - SILT FENCE
 - ##### EROSION MAT CLASS I, TYPE B
 - ##### SEED MIXTURE NO. 40
 - OOO CULVERT PIPE CHECK

CPM PROGRESS SCHEDULE

108.4400
CPM PROGRESS SCHEDULE
EACH

LOCATION	1
PROJECT 2704-00-79	1
PROJECT 2704-00-79 TOTAL	1

3

EXCAVATION COMMON

205.0100
EXCAVATION COMMON

STATION	OFFSET	CY	NOTE
364+00 - 378+00	LT	402	--
364+00 - 378+00	RT	416	--
364+00 - 378+00	RT	17	DRIVEWAYS
378+00 - 392+00	LT	467	--
378+00 - 392+00	RT	449	--
378+00 - 392+00	RT	28	DRIVEWAYS
392+00 - 407+00	LT	500	--
392+00 - 407+00	RT	500	--
392+00 - 407+00	RT	15	DRIVEWAYS
407+00 - 422+00	LT	471	--
407+00 - 422+00	RT	457	--
422+00 - 437+00	LT	443	--
422+00 - 437+00	RT	467	--
422+00 - 437+00	RT	68	DRIVEWAYS
437+00 - 452+00	LT	430	--
437+00 - 452+00	RT	430	--
437+00 - 452+00	LT	2000	SLOPE GRADING
437+00 - 452+00	RT	2000	SLOPE GRADING
CTH KR SUBTOTAL		7560	
BRAUN RD			
54BRW+36 - 68BRW+36	LT	467	--
54BRE+36 - 68BRE+36	RT	469	--
70BRW+41 - 100BRW+23	LT	994	--
70BRE+64 - 99BRE+87	RT	978	--
100BRW+33 - 100BRW+89	LT	19	--
100BRW+99 - 122BRW+32	LT	711	--
101BRE+27 - 121BRE+07	RT	661	--
122BRW+42 - 142BRW+11	LT	657	--
122BRE+71 - 141BRE+76	RT	636	--
142BRW+21 - 142BRW+77	LT	19	--
142BRW+88 - 154BRW+08	LT	374	--
142BRE+16 - 154BRE+20	RT	368	--
155BRE+98 - 166BRE+90	RT	366	--
168BRE+43 - 207BRE+38	RT	1,294	--
208BRE+71 - 210BRE+49	RT	60	--
BRAUN RD SUBTOTAL		8073	

FINISHING ROADWAY

213.0100.001
FINISHING ROADWAY
PROJECT ID
2704-00-79
EACH

LOCATION	1
PROJECT 2704-00-79	1
PROJECT 2704-00-79 TOTAL	1

EXCAVATION COMMON CONT.

205.0100
EXCAVATION COMMON

STATION	OFFSET	CY	NOTE
805HN+07 - 818HN+79	RT	457	--
805HS+11 - 818HS+80	LT	457	--
820HN+16 - 830HN+50	RT	344	--
820HS+32 - 843HS+09	LT	759	--
821HN+18 - 843HN+04	RT	393	--
844HN+66 - 855HN+47	RT	360	--
844HS+74 - 855HS+46	LT	358	--
857HS+35 - 889HS+84	LT	1,083	--
890HS+70 - 895HS+89	LT	173	--
896HS+96 - 900HS+49	LT	118	--
907HS+52 - 907HS+87	LT	212	--
909HS+92 - 913HS+64	LT	125	--
914HS+57 - 916HS+05	LT	48	--
916HN+18 - 916HN+52	LT	9	--
916HN+62 - 916HN+93	LT	10	--
918HN+04 - 926HN+18	LT	255	--
927HN+49 - 944HN+13	LT	545	--
CTH H SUBTOTAL		5706	
INTERNATIONAL DR			
49SDR+98 - 74SDR+56	LT	809	--
50NDR+15 - 74NDR+71	RT	828	--
75SDR+45 - 88SDR+31	LT	435	--
75NDR+64 - 88NDR+07	RT	407	--
88NDR+86 - 111NDR+75	RT	756	--
89SDR+10 - 111SDR+26	LT	741	--
INTERNATIONAL DR SUBTOTAL		3976	
EBS EXCAVATION			
UNDISTRIBUTED - ALL ROADWAYS		2700	
PROJECT 2704-00-79 TOTAL		28,015	

NOTE - ALL EXCAVATION COMMON LESS THE SALVAGED TOP SOIL ANTICIPATED TO BE WASTED OFFSITE.

Addendum # 1
ID 2704-00-79
Revised Sheet 261
May 4, 2020

ALL ITEMS CATEGORY 1000 UNLESS OTHERWISE NOTED

MISCELLANEOUS QUANTITIES

COUNTY: RACINE

HWY: CTH KR

PROJECT NO: 2704-00-79

SHEET: 261

E

PLOT BY: J. JONATHAN OLSON

PLOT DATE: 5/4/2020 9:48:04 AM

S:\DOTDOT\56180045_Forum\Local_Roads\Design\Estimates\Shared User Path\27040079_1MO.ppt

PLOT SCALE: 1:1

RESTORATION

STATION	TO STATION	OFFSET	CY	625.0105 TOPSOIL		628.2008 EROSION MAT		629.0210 FERTILIZER		630.0140 SEEDING		630.0200 SEEDING		630.0500 SEED	
				SY	SY	URBAN CLASS 1	TYPE B	TYPE B	NO. 40	TEMPORARY	TEMPORARY	WATER			
364+00	378+00	LT		563	1,444	0.9	0.9	26	39	32					
364+00	378+00	RT		583	1,457	0.9	0.9	26	39	33					
378+00	392+00	LT		653	1,682	1.1	1.1	30	45	38					
378+00	392+00	RT		631	1,576	0.9	0.9	28	42	35					
392+00	407+00	LT		700	1,750	1.2	1.2	32	48	39					
392+00	407+00	RT		700	1,797	1.2	1.2	33	50	40					
407+00	422+00	LT		688	1,717	1.1	1.1	30	45	39					
407+00	422+00	RT		640	1,599	1.1	1.1	28	42	36					
422+00	437+00	LT		620	1,556	0.9	0.9	28	42	35					
422+00	437+00	RT		655	1,633	1.1	1.1	29	44	37					
437+00	452+00	LT		602	1,552	0.9	0.9	28	42	35					
437+00	452+00	RT		602	1,556	0.9	0.9	28	42	35					
SLOPE GRADING				1,000	20,078	12.6	12.6	361	542	451					
CITH KR SUBTOTAL				7,617	39,397	24.8	24.8	707	1,062	885					
BRAUN RD															
53BRW+36	- 68BRW+27	LT		653	1,720	1.3	1.3	31	46	39					
53BRE+36	- 68BRE+35	RT		656	1,727	1.3	1.3	31	47	39					
70BRW+28	- 154BRW+14	LT		3,833	10,069	6.8	6.8	181	272	226					
70BRE+38	- 99BRE+93	RT		1,370	3,605	2.5	2.5	65	97	81					
101BRE+20	- 121BRE+13	RT		926	2,439	1.8	1.8	44	66	55					
122BRE+64	- 141BRE+81	RT		890	2,346	1.8	1.8	42	63	53					
143BRE+09	- 154BRE+24	RT		515	1,361	1.0	1.0	25	37	31					
155BRE+93	- 166BRE+95	RT		512	1,353	1.0	1.0	24	37	30					
168BRE+37	- 178BRE+77	RT		483	1,253	1.0	1.0	23	34	28					
178BRE+99	- 207BRE+38	RT		1,325	3,329	2.3	2.3	60	90	75					
208BRE+71	- 210BRE+50	RT		86	247	0.3	0.3	4	7	6					
BRAUN RD SUBTOTAL				11,249	29,449	21.1	21.1	530	796	663					

Addendum # 1
 ID 2704-00-79
 Revised Sheet 265
 May 4, 2020

ALL ITEMS CATEGORY 1000 UNLESS OTHERWISE NOTED

MISCELLANEOUS QUANTITIES

COUNTY: RACINE

HWY: CTH KR

PROJECT NO: 2704-00-79

SHEET: 265

PLOT SCALE: 1:1

PLOT NAME: 27040079_MQ

PLOT BY: J.ORNATHAN OLSON

PLOT DATE: 5/4/2020 11:08:53 AM

3

3

S:\DOTDOT_5E18004E_Forum\Local_Roads\Design\Estimates\Shared User Path\27040079_MQ.plt

RESTORATION CONT.

STATION TO STATION OFFSET	CY	625.0105 TOPSOIL		628.2008 EROSION MAT		629.0210 FERTILIZER		630.0140 SEEDING MIXTURE		630.0500 SEEDING TEMPORARY WATER	
		SY	SY	TYPE B	TYPE B	TYPE B	TYPE B	NO. 40	LB	LB	MGAL
805HN+07 - 818HN+84	RT	640	1,683	1.3	30	30	45	38			
805HS+09 - 818HS+88	LT	640	1,685	1.3	30	30	45	38			
820HN+10 - 830HN+51	RT	481	1,256	1.0	23	23	34	28			
820HS+26 - 843HS+16	LT	1,062	2,797	2.0	50	50	76	63			
831HN+14 - 843HN+10	RT	547	1,448	1.0	26	26	39	33			
844HN+59 - 855HN+52	RT	505	1,335	1.0	24	24	36	30			
844HS+68 - 855HS+53	LT	502	1,326	1.0	24	24	36	30			
857HS+30 - 889HS+84	LT	1,517	3,985	2.8	72	72	108	90			
890HS+70 - 895HS+90	LT	243	637	0.5	11	11	17	14			
896HS+96 - 900HS+49	LT	165	433	0.5	8	8	12	10			
901HS+53 - 907HS+93	LT	297	779	0.8	14	14	21	17			
909HS+88 - 913HS+64	LT	175	462	0.5	8	8	12	10			
914HN+63 - 916HN+93	LT	95	249	0.3	4	4	7	6			
918HN+04 - 926HN+18	LT	247	453	0.5	8	8	12	10			
927HN+49 - 944HN+20	RT	763	2,064	1.5	37	37	56	46			
CTH H SUBTOTAL		7,879	20,592	16.0	369	369	556	463			
INTERNATIONAL DR											
49SDR+95 - 74SDR+56	LT	1,133	2,981	2.0	54	54	80	67			
50NDR+09 - 74NDR+71	RT	1,159	3,044	2.3	55	55	82	68			
75SDR+45 - 88SDR+40	LT	609	1,604	1.3	29	29	43	36			
75NDR+64 - 88NDR+07	RT	570	1,500	1.0	27	27	41	34			
88NDR+78 - 111NDR+75	RT	1,069	2,760	2.0	50	50	75	62			
89SDR+10 - 111SDR+26	LT	1,042	2,729	2.0	49	49	74	61			
INTERNATIONAL DR SUBTOTAL		5,582	14,618	10.6	264	264	395	328			
UNDISTRIBUTED		1,616	5,203	3.6	94	94	140	117			
PROJECT 2704-00-79 TOTAL		1,000	109,259	76.1	1,964	1,964	2,949	2,456			

Addendum # 1
ID 2704-00-79
Revised Sheet 266
May 4, 2020

ALL ITEMS CATEGORY 1000 UNLESS OTHERWISE NOTED



Proposal Schedule of Items

Proposal ID: 20200512014 Project(s): 2704-00-79

Federal ID(s): N/A

SECTION: 0001 Shared-Use Paths Items

Alt Set ID: Alt Mbr ID:

Proposal Line Number	Item ID Description	Approximate Quantity and Units	Unit Price	Bid Amount
0002	108.4400 CPM Progress Schedule	1.000 EACH	_____.	_____.
0004	205.0100 Excavation Common	28,015.000 CY	_____.	_____.
0006	213.0100 Finishing Roadway (project) 001. 2704-00-79	1.000 EACH	_____.	_____.
0008	305.0120 Base Aggregate Dense 1 1/4-Inch	32,754.000 TON	_____.	_____.
0010	465.0105 Asphaltic Surface	13,802.000 TON	_____.	_____.
0012	602.0410 Concrete Sidewalk 5-Inch	1,163.000 SF	_____.	_____.
0014	602.0505 Curb Ramp Detectable Warning Field Yellow	40.000 SF	_____.	_____.
0016	602.0605 Curb Ramp Detectable Warning Field Radial Yellow	108.000 SF	_____.	_____.
0018	616.0700.S Fence Safety	8,800.000 LF	_____.	_____.
0020	619.1000 Mobilization	1.000 EACH	_____.	_____.
0022	625.0105 Topsoil	7,153.000 CY	_____.	_____.
0024	625.0500 Salvaged Topsoil	33,943.000 SY	_____.	_____.
0026	628.1504 Silt Fence	76,505.000 LF	_____.	_____.
0028	628.1520 Silt Fence Maintenance	76,505.000 LF	_____.	_____.
0030	628.1905 Mobilizations Erosion Control	5.000 EACH	_____.	_____.
0032	628.1910 Mobilizations Emergency Erosion Control	8.000 EACH	_____.	_____.



Proposal Schedule of Items

Proposal ID: 20200512014 Project(s): 2704-00-79

Federal ID(s): N/A

SECTION: 0001 Shared-Use Paths Items

Alt Set ID: Alt Mbr ID:

Proposal Line Number	Item ID Description	Approximate Quantity and Units	Unit Price	Bid Amount
0034	628.2004 Erosion Mat Class I Type B	9,333.000 SY	_____.	_____.
0036	628.2008 Erosion Mat Urban Class I Type B	109,259.000 SY	_____.	_____.
0038	628.7010 Inlet Protection Type B	9.000 EACH	_____.	_____.
0040	628.7015 Inlet Protection Type C	452.000 EACH	_____.	_____.
0042	628.7020 Inlet Protection Type D	62.000 EACH	_____.	_____.
0044	628.7555 Culvert Pipe Checks	200.000 EACH	_____.	_____.
0046	628.7570 Rock Bags	100.000 EACH	_____.	_____.
0048	629.0210 Fertilizer Type B	82.000 CWT	_____.	_____.
0050	630.0140 Seeding Mixture No. 40	2,133.000 LB	_____.	_____.
0052	630.0200 Seeding Temporary	2,949.000 LB	_____.	_____.
0054	630.0500 Seed Water	2,665.000 MGAL	_____.	_____.
0056	632.0101 Trees (species) (size) (root) 001. Acer miyabei 'Morton', B&B, 2.5-Inch Cal	54.000 EACH	_____.	_____.
0058	632.0101 Trees (species) (size) (root) 002. Acer x freemanii 'DTR 102', B&B, 2.5-Inch Cal	50.000 EACH	_____.	_____.
0060	632.0101 Trees (species) (size) (root) 003. Aesculus hippocastanum 'Baumannii', B&B, 2.5-Inch Cal	47.000 EACH	_____.	_____.
0062	632.0101 Trees (species) (size) (root) 004. Carpinus betulus 'Fastigiata', B&B, 2.5-Inch Cal	32.000 EACH	_____.	_____.