



Wisconsin Department of Transportation

April 26, 2022

Division of Transportation Systems Development

Bureau of Project Development
4822 Madison Yards Way, 4th Floor South
Madison, WI 53705

Telephone: (608) 266-1631
Facsimile (FAX): (608) 266-8459

NOTICE TO ALL CONTRACTORS:

Proposal #17: 3080-04-70, WISC 2022390
Sunset Drive
STH 67 to Moraine View Dr
USH 18
Waukesha County

Letting of May 10, 2022

This is Addendum No. 01, which provides for the following:

Schedule of Items:

Revised Bid Item Quantities					
Bid Item	Item Description	Unit	Old Quantity	Revised Quantity	Proposal Total
204.0110	Removing Asphaltic Surface	SY	57	3,673	3,730

Plan Sheets:

Revised Plan Sheets	
Plan Sheet	Plan Sheet Title (brief description of changes to sheet)
15	Construction Detail – Asphaltic Surface Patching Detail column added for 204.0110
133	EOQ revise quantity for 204.0110 Line 0008
137	MQ, revise Removal Items chart column for 204.0110
139	MQ, revise Asphaltic Surface Patching chart to add column for 204.0110

Schedule of Items

Attached, dated April 26, 2022, are the revised Schedule of Items Page 1.

Plan Sheets

The following 8½ x 11-inch sheets are attached and made part of the plans for this proposal:

Revised: 15, 137, and 139.

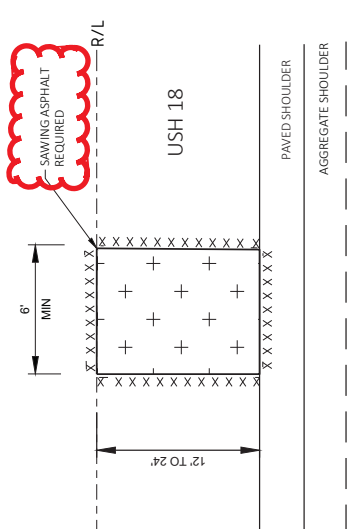
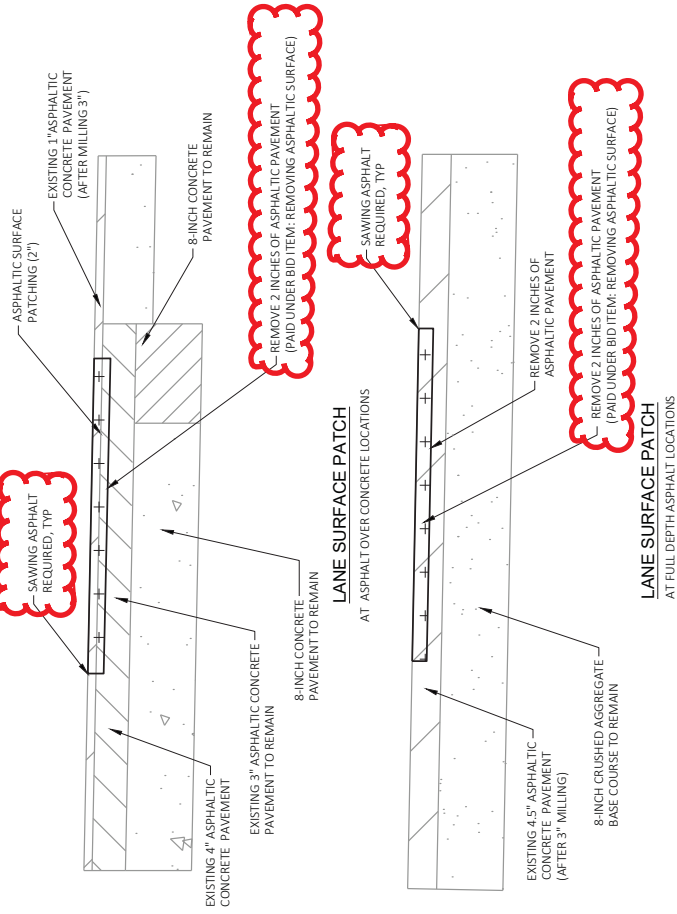
The responsibility for notifying potential subcontractors and suppliers of these changes remains with the prime contractor.

Sincerely,

Mike Coleman

Proposal Development Specialist
Proposal Management Section

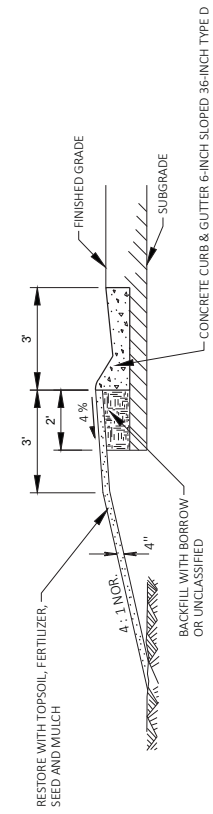
END OF ADDENDUM



- NOTES**
- 1) ASPHALTIC SURFACE PATCHING TO BE COMPLETED AFTER REMOVING ASPHALTIC SURFACE MILLING 3 INCHES.
 - 2) REMOVE AND PAVE ASPHALTIC SURFACE PATCHES IN 12' X 24' PATCHES.
 - 3) ASPHALTIC SAWCUTS REQUIRED AT ASPHALTIC SURFACE PATCHING LOCATIONS.

ASPHALTIC SURFACE PATCHING DETAIL

Addendum No. 01
ID 3080-04-70
Revised Sheet 15
April 26, 2022



BERM DETAIL BEHIND 36-INCH MOUNTABLE CURB & GUTTER
AT MORaine VIEW DRIVE INTERSECTION WITH USH 18

211-- SHOULDER FOUNDATION ITEM

211.0400
PREPARE
FOUNDATION FOR
ASPHALTIC
SHOULDERS
STA

CATEGORY	STATION	TO	STATION	LOCATION	STA
0010	304+05	-	311+78	BEGIN - WHITAKER LA	9
0010	311+78	-	322+83	WHITAKER LA - WAYFARE TRL	5
0010	322+83	-	335+52	WAYFARE TRL - OPEN GATE CT	4
0010	335+52	-	353+13	OPEN GATE CT - CTH P	5
0010	353+13	-	364+82	CTHP - WATERVILLE RD	7
0010	364+82	-	399+26	WATERVILLE RD - WATERVILLE LAKE RD	32
0010	399+26	-	408+97	WATERVILLE LAKE RD - CTH C SOUTH	9
0010	408+97	-	433+07	CTH C SOUTH - CUSHING PARK RD	36
0010	433+07	-	462+32	CUSHING PARK RD - CTH C NORTH	53
0010	462+32	-	482+91	CTH C NORTH - LUTERBACH CT	39
0010	482+91	-	491+29	LUTERBACH CT - NICKLE DR	11
0010	491+29	-	508+46	NICKLE DR - MOIRNE VIEW DR	31
0010	508+46	-	509+19	MOIRNE VIEW DR - END	-
TOTAL 0010					243

201-- CLEARING & GRUBBING ITEMS

CATEGORY	STATION	OFFSET	LOCATION	201.0120 CLEARING ID	201.0220 GRUBBING ID	REMARKS
0010	449+20	41' RT	USH 18	5	5	SW CORNER C-67-48
0010	449+22	46' RT	USH 18	12	12	SW CORNER C-67-48
TOTAL 0010				17	17	

Addendum No. 01
ID 3080-04-70
Revised Sheet 133
April 26, 2022

204-REMOVAL ITEMS

CATEGORY	STATION	TO	STATION	LOCATION	SY	204.0115 REMOVING ASPHALTIC SURFACE BUTT JOINTS	204.0120 REMOVING ASPHALTIC SURFACE MILLING	204.0150 REMOVING CURB & GUTTER	204.0155 REMOVING CONCRETE SIDEWALK	204.0165 REMOVING GUARDRAIL DRAINS	204.0190 REMOVING SURFACE SURFACE	REMARKS
0010	304+02	-	509+19	USH 18	--	92,547	--	--	--	--	--	ENTIRE PROJECT
0010	304+02	-	304+52	USH 18	--	233	--	--	--	--	--	DECELERATION LANE
0010	337+17	-	339+12	USH 18	--	--	--	195	--	--	--	17' RT MH
0010	354+00	-	354+06	USH 18	--	--	--	--	--	--	--	RT
0010	354+40	-	358+05	USH 18	--	--	--	68	--	360	--	RT
0010	365+99	-	369+58	USH 18	--	114	--	81	--	261	--	LT
0010	367+14	-	369+58	USH 18	--	--	--	14	--	200	--	RT
0010	372+01	-	372+16	USH 18	--	--	--	--	--	229	--	RT
0010	410+66	-	412+95	USH 18	--	--	--	--	--	--	--	RT SIDE
0010	432+10	-	433+11	USH 18, DRWY RT	--	73	--	--	--	--	--	RT SIDE
0010	462+82	-	463+12	USH 18	--	--	--	--	--	--	--	LT
0010	506+65	-	506+85	USH 18	--	--	--	--	--	--	--	LT
0010	507+89	-	508+66	USH 18 & PARKING LOT	18	48	--	158	15	--	--	RT SIDE
0010	508+69	-	509+19	USH 18	251	251	--	37	9	50	--	RT SIDE
0010	20WH70	-	20WH80	WHITAKER LA	32	32	--	--	--	10	--	RT
0010	20WT71	-	20WT81	WAYFARE TRL	33	33	--	--	--	--	--	RT
0010	10G+25	-	10G+35	OPEN GATE CT	100	100	--	--	--	--	--	RT SIDE
0010	20P+70	-	20P+80	CTHP	39	39	--	137	--	--	--	RT SIDE
0010	20W+49	-	20W+59	WATERVILLE RD NORTH	33	33	--	--	--	--	--	RT SIDE
0010	19W+30	-	19W+40	WATERVILLE RD SOUTH	42	42	--	--	--	--	--	OMIT STRUCTURE
0010	368+25	-	368+57	C-67-14, USH 18	60	60	--	--	--	--	--	OMIT STRUCTURE
0010	20WL+39	-	20WL+49	WATERVILLE LAKE RD	54	54	--	--	--	--	--	OMIT STRUCTURE
0010	19C5+35	-	19C5+45	CTH C SOUTH	47	47	--	--	--	--	--	OMIT STRUCTURE
0010	20CP+24	-	20CP+34	CUSHING PARK RD	34	34	--	--	--	--	--	OMIT STRUCTURE
0010	20CN+35	-	20CN+45	CTH C NORTH	39	39	--	--	--	--	--	OMIT STRUCTURE
0010	20CN+85	-	21CN+01	CTH C NORTH RT TURN	28	28	--	--	--	--	--	OMIT STRUCTURE
0010	19CN+20	-	19CN+30	JONES DR	31	31	--	--	--	--	--	OMIT STRUCTURE
0010	20L+23	-	20L+33	LUTERBACH CT	72	72	--	--	--	--	--	OMIT STRUCTURE
0010	19MK+48	-	19MK+58	NICKLE DR	56	56	--	--	--	--	--	OMIT STRUCTURE
0010	10MV+52	-	10MV+62	MOIRNE VIEW DR	43	43	--	--	--	--	--	OMIT STRUCTURE
TOTAL 0010					92,547	92,547	804	24	1,110	9		

* ADDITIONAL QUANTITIES SHOWN ELSEWHERE

COUNTY WORKSHEET

HWY: USH 18

PROJECT NO: 3080-04-70

MISCELLANEOUS QUANTITIES

SHEET: 133

E

PLOT NAME : 30800470_mj.pptx

PLOT SCALE : 1:1

PLOT DATE : September 15, 2021

FILE NAME : X:\BM1-3582\WG#4 USH 18\5_Design\03_Roads\30800400\Sheets\Plan\30800470_mj.pptx

465-ASPHALTIC SURFACE PATCHING

CATEGORY	STATION	TO	STATION	LOCATION	REMOVING PAVEMENT SY	TACK COAT GAL	ASPHALTIC SURFACE PATCHING TON	SAWING ASPHALT LF
					204.0100	35.0605	465.0110	690.0150
0010	304+05	-	311+78	BEGIN - WHITAKER/LA	391	27	44	1,386
0010	311+78	-	322+83	WHITAKER/LA - WAYFARE TRL	558	39	63	857
0010	322+83	-	335+52	WAYFARE TRL - OPEN GATE CT	513	36	57	1,143
0010	335+52	-	353+13	OPEN GATE CT - CTH P	571	40	64	1,477
0010	353+13	-	364+82	CTH P - WATERVILLE RD	373	26	42	581
0010	364+82	-	399+26	WATERVILLE RD - WATERVILLE LAKE RD	470	33	53	1,348
0010	399+26	-	408+97	WATERVILLE LAKE RD - CTH C SOUTH	--	--	--	--
0010	408+97	-	433+07	CTH C SOUTH - CUSHING PARK RD	216	15	24	676
0010	433+07	-	462+32	CUSHING PARK RD - CTH C NORTH	100	7	11	208
0010	462+32	-	482+91	CTH C NORTH - LUTERBACH CT	167	12	19	291
0010	482+91	-	491+29	LUTERBACH CT - MICKLE DR	35	2	4	157
0010	491+29	-	508+46	MICKLE DR - MORAINNE VIEW DR	44	3	5	266
0010	508+46	-	509+19	MORAINNE VIEW DR - END	32	2	4	137
0010	20P+10	-	20P+80	CTH P	203	17	211	273
0010	UNDISTRIBUTED				3,673	260	600	8,800
	TOTAL 0010							

* ADDITIONAL QUANTITIES SHOWN ELSEWHERE

465-HMA PAVEMENT ITEMS

CATEGORY	STATION	TO	STATION	LOCATION	HMA TON	ASPHALTIC SURFACE TON	DRIVEWAYS AND FIELD ENTRANCES TON	ISLANDS TON
					455.0605	460.6224	465.0120	465.0305
0010	304+05	-	311+78	BEGIN - WHITAKER/LA	442	344	--	--
0010	311+78	-	322+83	WHITAKER/LA - WAYFARE TRL	722	505	--	--
0010	322+83	-	335+52	WAYFARE TRL - OPEN GATE CT	821	739	4	--
0010	335+52	-	353+13	OPEN GATE CT - CTH P	1,131	973	10	--
0010	353+13	-	364+82	CTH P - WATERVILLE RD	793	555	8	--
0010	364+82	-	399+26	WATERVILLE RD - WATERVILLE LAKE RD	1,929	1,350	4	--
0010	399+26	-	408+97	WATERVILLE LAKE RD - CTH C SOUTH	663	464	--	--
0010	408+97	-	433+07	CTH C SOUTH - CUSHING PARK RD	1,519	1,063	23	--
0010	433+07	-	462+32	CUSHING PARK RD - CTH C NORTH	1,885	1,696	14	--
0010	462+32	-	482+91	CTH C NORTH - LUTERBACH CT	1,156	1,040	11	1
0010	482+91	-	491+29	LUTERBACH CT - MICKLE DR	663	597	27	--
0010	491+29	-	508+46	MICKLE DR - MORAINNE VIEW DR	1,132	1,018	792	--
0010	508+46	-	509+19	MORAINNE VIEW DR - END	104	93	--	--
	TOTALS 0010				13,010	11,660	100	1

* ADDITIONAL QUANTITIES SHOWN ELSEWHERE

520-CLEANING PIPE ITEMS

CATEGORY	STATION	TO	STATION	LOCATION	CLEANING CULVERT PIPES EACH	MARKERS CULVERT END EACH	REMARKS
					520.8700	633.5200	
0010	309+46	-	38 RT	USH 18	1	1	18" STORM OUTFALL
0010	313+36	-	27 RT	USH 18	1	--	18" STORM OUTFALL
0010	324+50	-	34 RT	USH 18	1	1	24" CULVERT OUTFALL, MARKER NORTH SIDE
0010	330+10	-	28 LT	USH 18	1	--	18" STORM OUTFALL
0010	340+40	-	28 LT	USH 18	1	2	28" X 20" STORM OUTFALL
0010	382+55	-	29 LT	USH 18	1	1	18" STORM OUTFALL
0010	382+55	-	36 LT	SUNSET DR	1	--	18" STORM OUTFALL
0010	389+00	-	28 LT	USH 18	1	1	24" STORM OUTFALL
0010	396+96	-	33 RT	USH 18	1	--	24" STORM OUTFALL
0010	449+95	-	32 LT	USH 18	--	1	24" STORM OUTFALL
0010	460+98	-	54 RT	USH 18	1	--	24" STORM OUTFALL
0010	506+62	-	56 RT	USH 18	--	1	24" STORM OUTFALL
0010	506+99	-	57 RT	USH 18	--	1	24" STORM OUTFALL
0010	507+25	-	55 RT	USH 18	--	1	24" STORM OUTFALL
0010	509+15	-	47 RT	USH 18	--	1	24" STORM OUTFALL
	TOTAL 0010				10	11	



Addendum No. 01
ID 3080-04-70
Revised Sheet
139 April 26, 2022

520-STORM SEWER ITEMS

CATEGORY	STATION	TO	STATION	OFFSET	LOCATION	EACH	LF	REMARKS
						520.8000	521.3124	608.0124
						CONCRETE CULVERT PIPE	REINFORCED	SEWER
						COLLARS	CORRUGATED	STEEL 24-INCH
						FOR PIPE	STEEL 24-INCH	24-INCH
0010	449+43	-	449+51	32.0 LT	USH 18	1	--	8
0010	508+98	-	509+15	46.0 RT	USH 18	1	17	REINSTALL IN PLACE
0010	508+98	-	509+15	48.3 RT	USH 18	1	17	REPAIRING FAULTED JOINT
	TOTAL 0010					3	34	8



Proposal Schedule of Items

Proposal ID: 20220510017 Project(s): 3080-04-70

Federal ID(s): WISC 2022390

SECTION: 0001 Roadway Items

Alt Set ID: Alt Mbr ID:

Proposal Line Number	Item ID Description	Approximate Quantity and Units	Unit Price	Bid Amount
0002	201.0120 Clearing	17.000 ID	_____.	_____.
0004	201.0220 Grubbing	17.000 ID	_____.	_____.
0006	203.0260 Removing Structure Over Waterway Minimal Debris (structure) 01. C-67-48	1.000 EACH	_____.	_____.
0008	204.0110 Removing Asphaltic Surface	3,730.000 SY	_____.	_____.
0010	204.0115 Removing Asphaltic Surface Butt Joints	1,126.000 SY	_____.	_____.
0012	204.0120 Removing Asphaltic Surface Milling	92,305.000 SY	_____.	_____.
0014	204.0150 Removing Curb & Gutter	804.000 LF	_____.	_____.
0016	204.0155 Removing Concrete Sidewalk	24.000 SY	_____.	_____.
0018	204.0165 Removing Guardrail	1,110.000 LF	_____.	_____.
0020	204.0190 Removing Surface Drains	9.000 EACH	_____.	_____.
0022	204.0195 Removing Concrete Bases	8.000 EACH	_____.	_____.
0024	204.9060.S Removing (item description) 01. Pull Box Rims and Covers	17.000 EACH	_____.	_____.
0026	204.9060.S Removing (item description) 02. Traffic Signals (USH 18/CTH C & CTH C/Jones Dr)	1.000 EACH	_____.	_____.
0028	204.9060.S Removing (item description) 03. Loop Detector Wire & Lead-In Cable (USH 18/CTH C & CTH C/Jones Dr)	1.000 EACH	_____.	_____.
0030	204.9165.S Removing (item description) 01. Loose Concrete	50.000 SF	_____.	_____.