



Wisconsin Department of Transportation

Division of Transportation Systems Development

Bureau of Project Development
4822 Madison Yards Way, 4th Floor South
Madison, WI 53705

Telephone: (608) 266-1631
Facsimile (FAX): (608) 266-8459

October 25, 2022

NOTICE TO ALL CONTRACTORS:

Proposal #09: 5609-00-70, WISC 2023018
Kieler – Cuba City (CTH H)
Elm Street – STH 80
CTH H
Grant County

Letting of November 8, 2022

This is Addendum No. 01, which provides for the following:

Special Provisions:

Revised Special Provisions	
Article No.	Description
7	Utilities

Plan Sheets:

Revised Plan Sheets	
Plan Sheet	Plan Sheet Title (brief description of changes to sheet)
12	Construction Details; Asphaltic Surface Butt Joints – Sideroad Detail Added
15	Construction Details; Paving Sequence Details Revised
16	Construction Details; Paving Sequence Details Revised

The responsibility for notifying potential subcontractors and suppliers of these changes remains with the prime contractor.

Sincerely,

Mike Coleman

Proposal Development Specialist
Proposal Management Section

ADDENDUM NO. 01

5609-00-70

October 25, 2022

Special Provisions

7. Utilities.

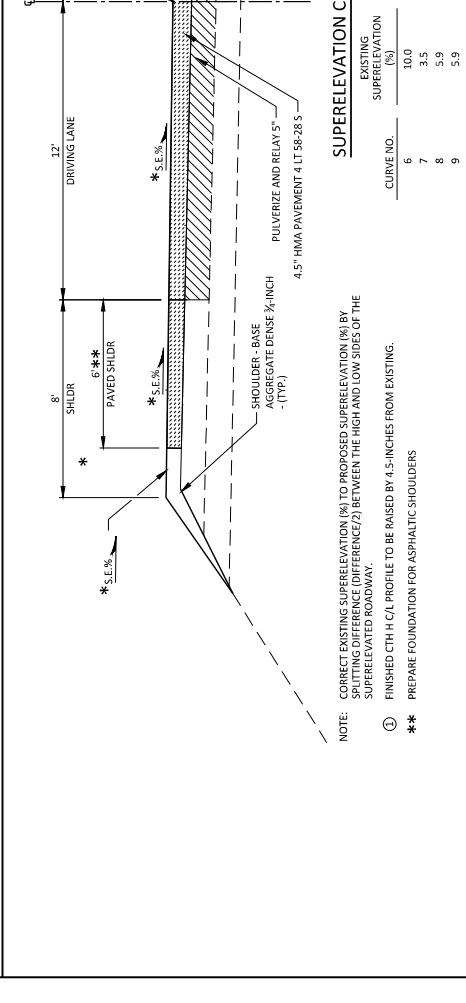
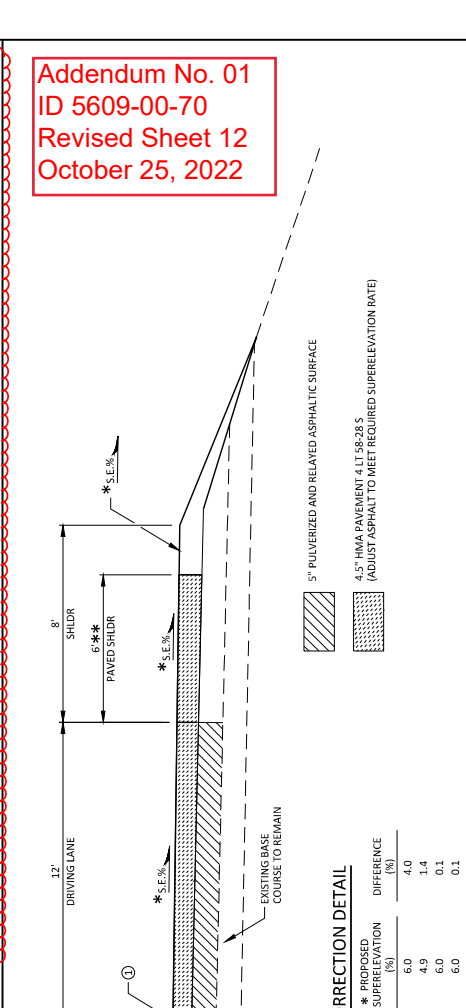
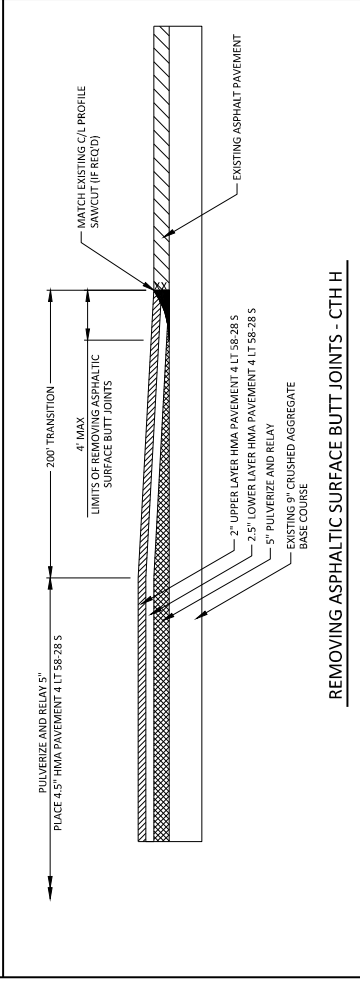
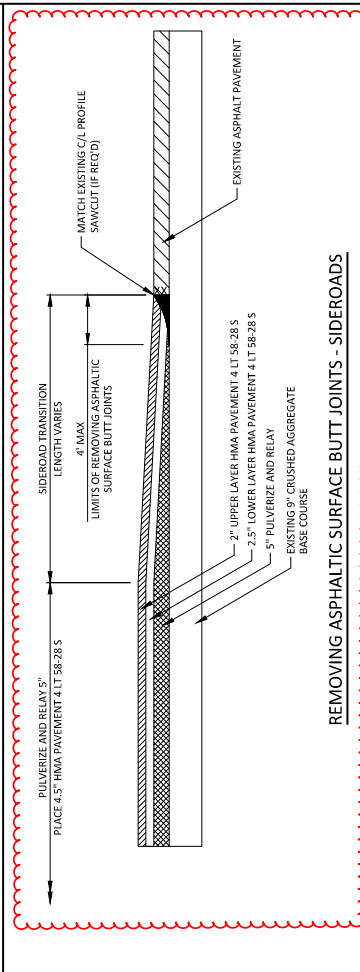
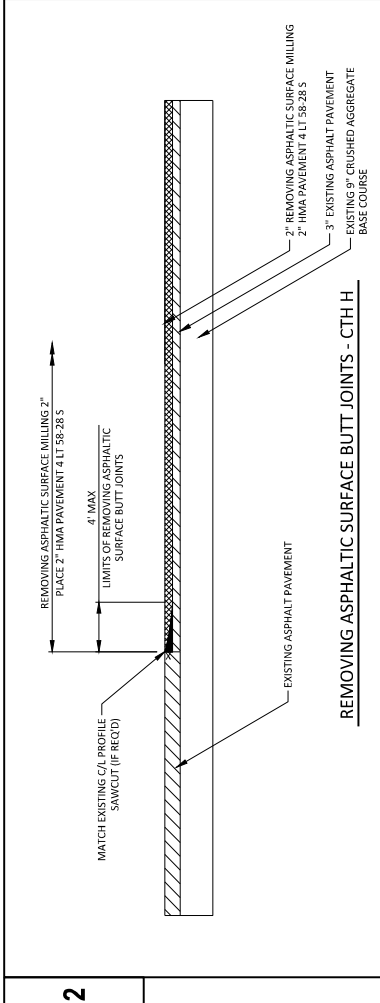
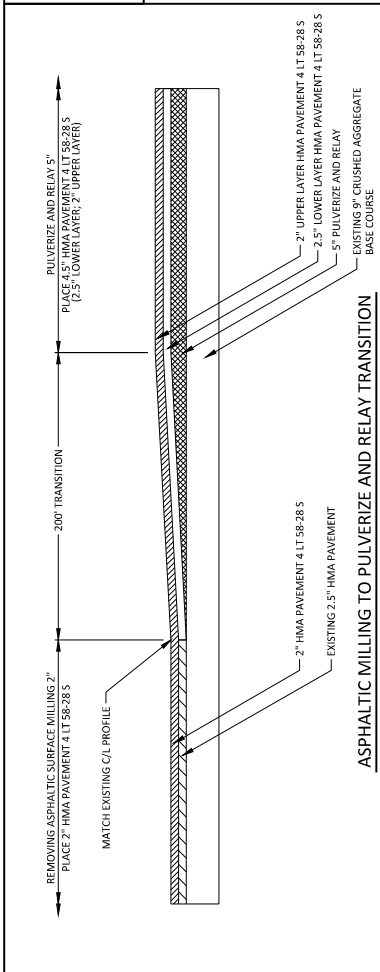
Replace entire section titled TDS Telecom (Communication) with the following:

TDS Telecom (Communication) has facilities within the project limits between Station 10+50 and approximately Station 50+00. A conflict is anticipated with the fiber optic cable that runs parallel to CTH H and the copper telephone line crossing CTH H at approximately Station 35+35. TDS Telecom will be relocating these facilities prior to construction.

Plan Sheets

The following 8½ x 11-inch sheets are attached and made part of the plans for this proposal:
Revised 12, 15 and 16.

END OF ADDENDUM



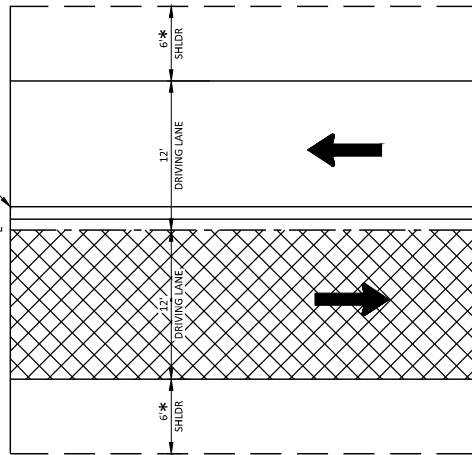
Addendum No. 01
ID 5609-00-70
Revised Sheet 12
October 25, 2022

SUPERELEVATION CORRECTION DETAIL

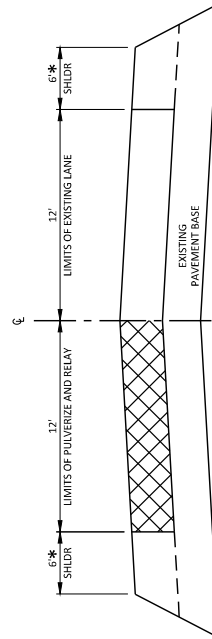
CURVE NO.	EXISTING SUPERELEVATION (%)	PROPOSED SUPERELEVATION (%)	DIFFERENCE (%)
6	10.0	6.0	4.0
7	3.5	4.9	1.4
8	5.9	6.0	0.1
9	5.9	6.0	0.1

NOTE: CORRECT EXISTING SUPERELEVATION (%) TO PROPOSED SUPERELEVATION (%) BY SPLITTING DIFFERENCE (DIFFERENCE/2) BETWEEN THE HIGH AND LOW SIDES OF THE SUPERELEVATED ROADWAY.
 ① FINISHED CTH H C/L PROFILE TO BE RAISED BY 4.5-INCHES FROM EXISTING.
 ** PREPARE FOUNDATION FOR ASPHALTIC SHOULDERS

TEMPORARY MARKING LINE PAINT 4-INCH (SINGLE SOLID YELLOW LINE) TO BE PLACED ON EXISTING LANE TO REMAIN DURING STAGE 1 OF CONSTRUCTION.



PLAN VIEW



CROSS SECTION VIEW

FIRST PULVERIZE AND RELAY DETAIL

* SHOULDER WIDTHS VARY. SEE TYPICAL SECTIONS FOR MORE INFORMATION

PROJECT NO: 5609-00-70

HWY: CTH H

COUNTY: GRANT

PLOT DATE: 10/17/2022 9:09:42 AM

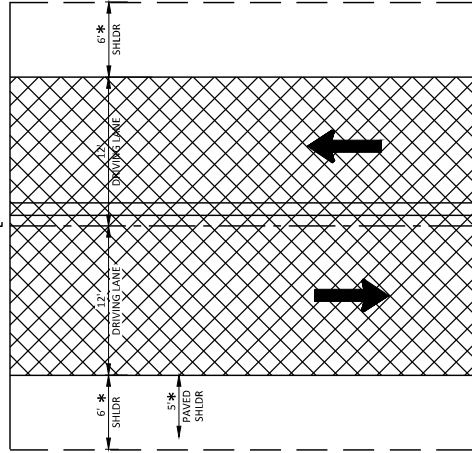
PLOT BY: THEODORE HERBERS

PLOT SCALE: 1" = 1'

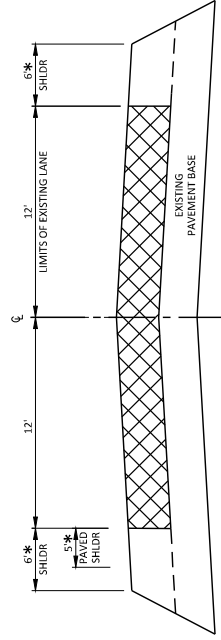

SHEET

LAYOUT: PAVING DETAILS 19

Addendum No. 01
ID 5609-00-70
Revised Sheet 15
October 25, 2022



PLAN VIEW



CROSS SECTION VIEW

SECOND PULVERIZE AND RELAY DETAIL

* SHOULDER WIDTHS VARY. SEE TYPICAL SECTIONS FOR MORE INFORMATION

PROJECT NO: 5609-00-70

HWY: CTH H

COUNTY: GRANT

PLOT DATE: 10/17/2022 9:09:42 AM

PLOT BY: THEODORE HERBERS

PLOT SCALE: 1" = 1'

SHEET

LAYOUT: PAVING DETAILS 19

